

**County of Grant
Resolution No. R-13-31**

Amending the Volunteer Fire Departments Fire Districts

WHEREAS, each Volunteer Fire Departments is charged with providing fire protection to the residents of its district; and

WHEREAS, each Volunteer Fire Department has been established and equipped with sufficient volunteer firefighters and equipment to operate each station and substation (if applicable); and


WHEREAS, each Volunteer Fire Department has requested that Grant County revise each of the district boundaries; and


WHEREAS, this resolution supersedes all resolutions related to the fire districts for each Volunteer Fire Department.


NOW, THEREFORE, BE IT RESOLVED by the Grant County Board of Commissioners that the following Volunteer Fire Departments will have amended fire districts (Exhibit A):

Cliff-Gila	Pinos Altos	Tyrone
Fort Bayard	Santa Rita	Upper Mimbres
Lower Mimbres	Sapillo Creek	Whiskey Creek


Passed and approved this 9th day of May 2013, by the Grant County Board of Commissioners is Silver City, Grant County, New Mexico.



Brett A. Kasten, Chairman, District 2


Gabriel J. Ramos, Member, District 1


Ron Hall, Member, District 3

Attest:


Robert Zamarripa, County Clerk



Cliff-Gila VFR District Legal Description - Revised 04/01/13

T	R	S	NOTES
13 S	16 W	1-36	
13 S	17 W	1-36	
13 S	18 W	1-36	
13 S	19 W	1-36	
13 S	20 W	1-36	
13 S	21 W	1-36	Only includes the portion East of the AZ-NM border in Sections 6-7, 18-19, 30-31.
14 S	16 W	1-36	
14 S	17 W	1-36	
14 S	18 W	1-36	
14 S	19 W	1-36	
14 S	20 W	1-36	
14 S	21 W	1-36	Only includes the portion East of the AZ-NM border in Sections 6-7, 18-19, 30-31.
15 S	16 W	1-32	
15 S	17 W	1-36	
15 S	18 W	1-36	
15 S	19 W	1-36	
15 S	20 W	1-36	
15 S	21 W	1-36	Only includes the portion East of the AZ-NM border in Sections 6-7, 18-19, 30-31.
16 S	16 W	5-8, 17-22, 25-36	
16 S	17 W	1-36	
16 S	18 W	1-36	
16 S	19 W	1-36	
16 S	20 W	1-36	
16 S	21 W	1-36	Only includes the portion East of the AZ-NM border in Sections 6-7, 18-19, 30-31.
17 S	16 W	1-24	
17 S	17 W	1-24	
17 S	18 W	1-24	
17 S	19 W	1-18	
17 S	20 W	1-36	
17 S	21 W	1-36	Only includes the portion East of the AZ-NM border in Sections 6-7, 18-19, 30-31.

Fort Bayard VFR District Legal Description - Revised 04/01/13

T	R	S	NOTES
17 S	12 W	6-7, 18-19, 30	Only includes the portion North of Hwy 152 in Sections 19 and 30.
17 S	13 W	1-3, 10-15, 22-27, 34-36	Only includes the portion North of Hwy 152 in Section 36 and North of Hwy 180 in Sections 34-35.

Lower Mimbres VFR District Legal Description - Revised 04/01/13

T	R	S	NOTES
17 S	10 W	1-4, 8-17, 20-36	Only includes the portion East or South of Hwy 152 in Sections 4, 8-9, 17, 20.
17 S	11 W	25, 36	
18 S	8 W	19	
18 S	9 W	1-36	Only includes the portion West of the Grant-Sierra County line in Sections 1, 12-13, 19, 24-25, 36.
18 S	10 W	1-36	
18 S	11 W	1, 19-36	
18 S	12 W	8-17, 20-29, 32-36	
19 S	8 W	30-36	Only includes the portion South of the Grant-Sierra County line in Sections 30, 32-36.
19 S	9 W	1-36	Only includes the portion West of the Grant-Sierra County line in Sections 1, 12-13, 24, 26 and South of the line in Section 25.
19 S	10 W	1-36	
19 S	11 W	1-36	
19 S	12 W	1-5, 8-17, 20-28, 34-36.	
20 S	10 W	5-8, 17-20, 29, 30.	
20 S	11 W	1-36	
20 S	12 W	1-2, 7-36	

District also includes all non-Section lands South of Hwy 152 and East of Section boundaries in the northeastern portion of district to the Grant-Sierra County line.

Pinos Altos VFR District Legal Description - Revised 04/01/13

T	R	S	NOTES
15 S	13 W	15, 18-23, 26-36	Only includes Section 15 SW and SE quarter sections and Section 18 NW, SW, and SE quarter sections.
15 S	14 W	4-9, 13-36	
15 S	15 W	1-36	
15 S	16 W	12-14, 23-28, 33-36	
16 S	12 W	6-7, 18-19, 30-31	
16 S	13 W	1-36	
16 S	14 W	1-12, 14-36	
16 S	15 W	1-36	
16 S	16 W	1-4, 9-16, 23-24	
17 S	13 W	4-9, 17-18	Only includes the portion West of Simmens Ranch Road in Section 17.
17 S	14 W	1-30, 33-34	Only includes the portion North of the Silver City town line in Sections 22, 25-27, and 33, and West of the Silver City town line in Sections 28 and 34.
17 S	15 W	1-24	

Santa Rita VFR District Legal Description - Revised 04/01/13

T	R	S	NOTES
16 S	12 W	20-23, 26-29, 32-35	
17 S	11 W	7-9, 16-22, 26-35	Only includes Section 9 NW, SW, and SE quarter sections.
17 S	12 W	1	Only includes the NW and SW quarter sections.
		5, 8-18	
		19	Only includes the area southeast of Hwy 152.
		30	Only includes the SE quarter section and the portion South of Hwy 152 in the NE quarter section.
		31	Only includes the NE and SE quarter sections.
		32-36	
18 S	11 W	2-18	
18 S	12 W	1-6	Only includes the portion of Section 6 that juts into Section 5 East of the western North-South Section 5 boundary line.

Sapillo Creek VFR District Legal Description - Revised 04/01/13

T	R	S	NOTES
12 S	13 W	19-20, 29-32	Included per MOU between Grant and Catron Counties.
12 S	14 W	22-27, 34-36	Included per MOU between Grant and Catron Counties.
13 S	11 W	6-7, 17-21, 29-32	Only includes the portion West of North Star Mesa Road in Sections 6-7, 17-18, 20-21, 29, 32.
13 S	12 W	1-36	
13 S	13 W	1-36	
13 S	14 W	1-36	
13 S	15 W	1-36	
14 S	11 W	5-8, 17-21, 28-32	Only includes the portion West of North Star Mesa Road in Sections 5, 8, 17, 20-21, 28-29, 32.
14 S	12 W	1-36	
14 S	13 W	1-36	
14 S	14 W	1-36	
14 S	15 W	1-36	
15 S	11 W	5-7	Only includes the portion West of North Star Mesa Road.
15 S	12 W	1-32	Only includes the portion West of North Star Mesa Road in Sections 12-14, 22-23, 27-29, 32.
15 S	13 W	1-18, 24-25	Only includes Section 15 NW and NE quarter sections and Section 18 NE quarter section.
15 S	14 W	1-3, 10-12	

Tyrone VFR District Legal Description - Revised 04/01/13

T	R	S	NOTES
17 S	14 W	31-33	Only includes the portion West of the Silver City town line in Section 33.
17 S	15 W	25-36	
17 S	16 W	25-36	
17 S	17 W	25-36	
17 S	18 W	19, 25-36	
17 S	19 W	19-36	Only includes the portion West of the Silver City town line.
18 S	14 W	4	
		5-8	
		9	
		10	
		11	Only includes the portion South and East of the Silver City town line.
		12-13	
		14	
		15	
		16	
		17-23	Only includes the portion West of the Silver City town line.
		24	
		25	
		26-36	
18 S	15 W	1-36	Only includes the NW, SW, SE quarter sections
18 S	16 W	1-36	
18 S	17 W	1-36	
18 S	18 W	1-36	
18 S	19 W	1-36	
19 S	14 W	1-9, 17-19, 30-31	Only includes the portion East of the Silver City town line.
19 S	15 W	1-36	
19 S	16 W	1-36	
19 S	17 W	1-36	
19 S	18 W	1-36	
19 S	19 W	1-36	Only includes the SW quarter section.
20 S	13 W	29-32	
20 S	14 W	6-7, 18-19, 25-36	
20 S	15 W	1-36	
20 S	16 W	1-36	
20 S	17 W	1-36	Only includes the NW, SW, SE quarter sections.
21 S	14 W	1-36	

Tyrone VFR District Legal Description - Revised 04/01/13

T	R	S	NOTES
21 S	15 W	1-36	
21 S	16 W	1-36	
22 S	14 W	1-36	
22 S	15 W	1-36	
22 S	16 W	1-36	
23 S	14 W	1-36	
23 S	15 W	1-36	
23 S	16 W	1-36	
24 S	14 W	1-36	
24 S	15 W	1-36	
24 S	16 W	1-36	
25 S	14 W	1-36	
25 S	15 W	1-36	
25 S	16 W	1-36	
26 S	14 W	1-36	
26 S	15 W	1-36	
26 S	16 W	1-36	
27 S	14 W	1-36	
27 S	15 W	1-36	
27 S	16 W	1-36	
28 S	14 W	1-18	
28 S	15 W	1-18	
28 S	16 W	1-18	

Upper Mimbres VFR District Legal Description - Revised 04/01/13

T	R	S	NOTES
13 S	10 W	1-14, 15-23, 25-35	Only includes the portion West of Grant-Sierra County line in Sections 1-2, 11-12, 14, 23, 25-26, 35.
13 S	11 W	1-18, 20-29, 32-36	Only includes the portion East of North Star Mesa Road in Sections 6-7, 17-18, 20-21, 29, 32.
14 S	10 W	1-24, 26-35	Only includes the portion West of Grant-Sierra County line in Sections 1-2, 12-13, 23-24, 26, 35.
14 S	11 W	1-5, 8-17, 20-29, 32-36	Only includes the portion East or South of North Star Mesa Road in Sections 5, 8, 17, 20-21, 28-29, 32.
15 S	10 W	1-11, 13-36	Only includes the portion West of Grant-Sierra County line in Sections 1-2, 11, 13-14, 24.
15 S	11 W	1-36	Only includes the portion East or South of North Star Mesa Road in Sections 5-7.
15 S	12 W	12-14, 22-29, 32-36	Only includes the portion East or South of North Star Mesa Road in Sections 12-14, 23; Only includes the portion East or South of the northern loop of FR 4085Q in Sections 22-23, 27-29, 32.
16 S	11 W	1-36	
16 S	12 W	1-5, 8-17, 24-25, 36	
17 S	10 W	4-9, 17-20	Only includes the portion North or West of Hwy 152 in Sections 4, 8-9, 17, 20.
17 S	11 W	1-6, 9-15, 23-24, 26	Only includes Section 9 and 26 NE quarter sections.
17 S	12 W	1	Only includes the NE and SE quarter sections.

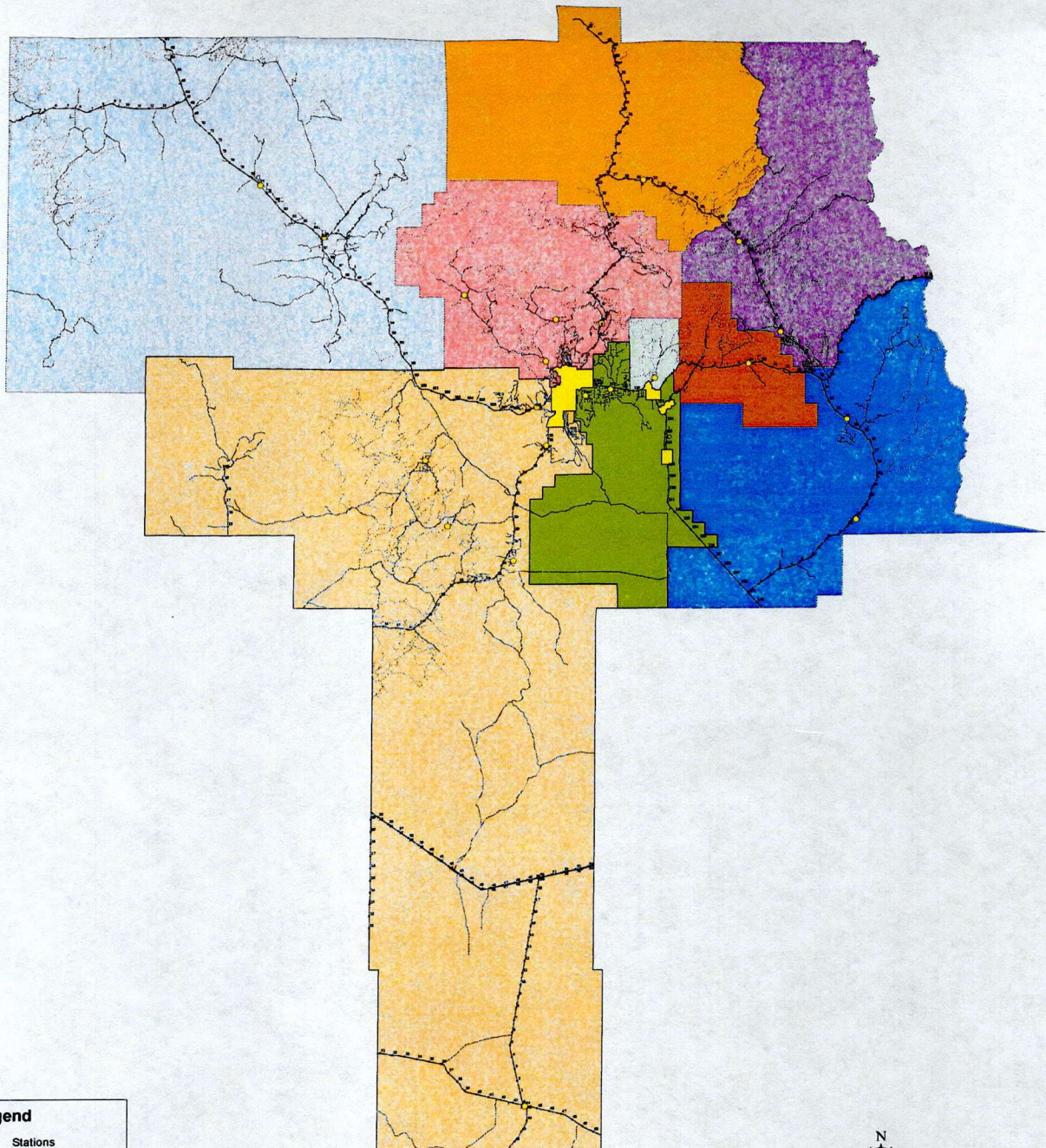
District also includes all non-Section lands North of Hwy 152 and East and South of Section boundaries in the eastern portion of district to the Grant-Sierra County line.

Whiskey Creek VFR District Legal Description - Revised 04/01/13

T	R	S	NOTES
17 S	12 W	30	Only includes the portion South of Hwy 152 in the SW quarter section.
		31	Only includes the NW and SW quarter sections.
17 S	13 W	16	
		17	Only includes the portion East and South of Oxbow Road.
		19-21, 28-30	
		31	Only includes the portion outside the Silver City town limits.
		34-35	Only includes the portion South of Hwy 180 and outside the Santa Clara town limits.
		36	Only includes the portion South of Hwy 152 and outside the Santa Clara town limits.
17 S	14 W	35-36	Only includes the portion outside the Silver City town limits.
18 S	12 W	6-7	Only includes the portion outside the Bayard town limits.
		18-19	
		30-31	
18 S	13 W	1	Only includes the portion outside the Hurley town limits.
		2	Only includes the portion outside the Santa Clara and Bayard town limits.
		3-11	Only includes the portion outside the Santa Clara town limits.
		12	
		13-24	Only includes the portion outside the Bayard town limits.
		25	
		26-35	Only includes the portion outside the Hurley town limits.
		36	
18 S	14 W	1	Only includes the portion outside the Hurley town limits.
		2, 11	
		12-13	Only includes the portion outside the Silver City town limits.
		14	
		24	Only includes the NE quarter section.
		25	Only includes the NW, SW, NE quarter sections.
19 S	12 W	6-7, 18-19, 29-33	Only includes the NE quarter section.
19 S	13 W	1-36	Only includes the portion outside the Hurley town limits in Section 6.
19 S	14 W	10-16, 20-29, 32-36	Only includes the portion outside the Hurley town limits in Section 1.
20 S	12 W	3-6	
20 S	13 W	1-28, 33-36	
20 S	14 W	1-5, 8-17, 20-24	

Proposed Revision of Grant County Fire Districts

April 1, 2013



Legend

- Stations
- GNF roads
- Proposed Fire Districts**
- Cliff-Gila VFR
- Fort Bayard VFR
- Lower Mimbres VFR
- Pinos Altos VFR
- Santa Rita VFR
- Sapillo Creek VFR
- Tyrone VFR
- Upper Mimbres VFR
- Whiskey Creek VFR



1 inch = 4 miles