

GRANT COUNTY

Resolution No. 91-04-18C

WHEREAS, certain areas of Grant County are subject to periodic flooding, causing serious damages to properties within these areas; and

WHEREAS, relief is available in the form of Federally-subsidized flood insurance as authorized by the National Flood Insurance Act of 1968; and

WHEREAS, it is the intent of the Grant County Board of Commissioners to require the recognition and evaluation of flood hazards in all official actions relating to land use in areas having these hazards; and

WHEREAS, this body has the legal authority to adopt land use and control measures to reduce future flood losses pursuant to Section 3-21-2, NMSA 1978.

NOW, THEREFORE, BE IT RESOLVED, that this Commission hereby:

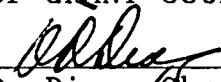
1. Assures the Federal Emergency Management Agency that it will enact as necessary, and maintain in force in those areas having flood hazards, adequate land use and control measures with effective enforcement provisions consistent with the criteria set forth in Section 60 of the National Flood Insurance Program Regulations;
2. Vests the County Manager with the responsibility, authority, and means to:
 - (a) Assist the Administrator, at its request, in the delineation of the limits of the area having special flood hazards.
 - (b) Provide such information as the Administrator may request concerning the present uses and occupancy of the floodplain areas.
 - (c) Cooperate with Federal, State, and local agencies and private firms which undertake to study, survey, map, and identify floodplain areas, and cooperate with neighboring communities with respect to management of adjoining floodplain areas in order to prevent aggravation of existing hazards.
 - (d) Submit an annual report to the Administrator on the progress made during the past year within the County in

the development and implementation of floodplain management measures.


- (e) Upon occurrence, notify the Administrator, in writing, whenever the County has otherwise assumed or no longer has authority to adopt and enforce floodplain management regulations for a particular area. In order that all Flood Hazard Boundary Maps and Flood Insurance Rate Maps accurately represent the County's boundaries, include within such notification a copy of a map of the County suitable for reproduction, clearly delineating the new area for which the County has assumed or relinquished floodplain management regulatory authority.
3. Appoints the County Manager to maintain for public inspection and to furnish upon request, for the determination of applicable flood insurance risk premium rates within all areas having special flood hazards identified on a Flood Hazard Boundary Map or Flood Insurance Rate Map, any certificates of flood-proofing, and information on the elevation (in relation to mean sea level) of the level of the lowest habitable floor (including basement if habitable) of all new or substantially improved structures, and include whether or not such structures contain a basement, and if the structure has been floodproofed the elevation (in relation to mean sea level) to which the structure was floodproofed; and
4. Agrees to take such other official action as may be reasonably necessary to carry out the objectives of the program.

PASSED, SIGNED, APPROVED AND ADOPTED this 18th day of April 1991.

BOARD OF GRANT COUNTY COMMISSIONERS



David D. Diaz, Chairman



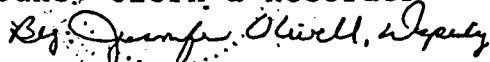
Manuel T. Serna, Member

Carl W. Scholl, Member

Acknowledged by



County Clerk & Recorder


By Jennifer Olivett, Deputy