

RESOLUTION

#96-11-21 A

WHEREAS, Grant County has been petitioned to accept the roads in the Copper Hills Subdivision for inclusion into the Grant County Road System, for maintenance AND

WHEREAS, the roads in the subdivision are dedicated for public use with a 60 foot right of way, referred to in the County Clerks office in plat book 7, pages 154 through 155, the roads are defined more specifically AS

Palo Verde Drive, total of .28 miles. Beginning at Little Walnut Road, ending at its intersection with Cottonwood Road.

Briarwood Lane, formerly, Boganvillea Drive, total of .15 miles. Beginning at its intersection with Palo Verde Drive, ending at .15 miles.


Approximately .43 miles.

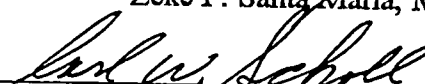
THEREFORE, BE IT RESOLVED THAT THE GRANT COUNTY COMMISSIONERS did accept the roads in Copper Hills Subdivision at their regular meeting of ~~October~~ ^{November} 21, 1996, into the Grant County Road System.

DONE THIS 21st day of November, 1996, by the Board of Grant County Commissioners.


BOARD OF COUNTY COMMISSIONERS


Manuel T. Serna, Chairman


Zeke P. Santa Maria, Member


Carl W. Scholl, Member

Attest:


Rena Madrid
Grant County Clerk