

State of New Mexico
County of Grant

Resolution # R-04-14

REVISION OF PINOS ALTOS FIRE DISTRICT BOUNDARIES

WHEREAS, the Pinos Altos Volunteer Fire Department (PAVFD) is charged with providing fire protection to the residents of its district; and,

WHEREAS, the existing Pinos Altos Fire District boundaries encompass large tracts of federal forest land without any structures; and,

WHEREAS, the PAVFD has established a substation in an area adjacent to their established district; and,

WHEREAS, the State of New Mexico will provide the PAVFD with additional funding for this substation provided it is within their recognized district; and,

WHEREAS, the PAVFD has requested that Grant County revise their district boundaries in order to eliminate areas for which there are no structures and to include the area in which the substation is located and for which the substation was intended to serve.

NOW THEREFORE, BE IT RESOLVED by the Grant County Board of County Commissioners that the following describes the revised and only district boundaries for the Pinos Altos Fire District:

TOWNSHIP 15 SOUTH, RANGE 13 WEST
Sections: All of: 19, 20, 29, 30, 31, 32, and

TOWNSHIP 16 SOUTH, RANGE 13 WEST
Sections: All of: 1 through 36, and


TOWNSHIP 16 SOUTH, RANGE 14 WEST
Sections: All of: 1 through 36, and


TOWNSHIP 17 SOUTH, RANGE 13 WEST
Sections: All of: 4, 5, 6, 7, 8, 9, 18, and

TOWNSHIP 17 SOUTH, RANGE 14 WEST
Sections: All of: 1, 2, 3, 4, 5, 6, 7, 8, 9, 10, 11, 12, 13, 14, 15, 16, 17, 18, 24,
and N ½ of 19, N ½ of 20, N ½ of 21, N ½ of 22, N ½ of 23, NW ¼ of 28.

Approved and adopted in an regular meeting of the Grant County Board of County Commissioners on this 10th day of June, 2004.


Attest:


Joseph Arellano, Commissioner District 1

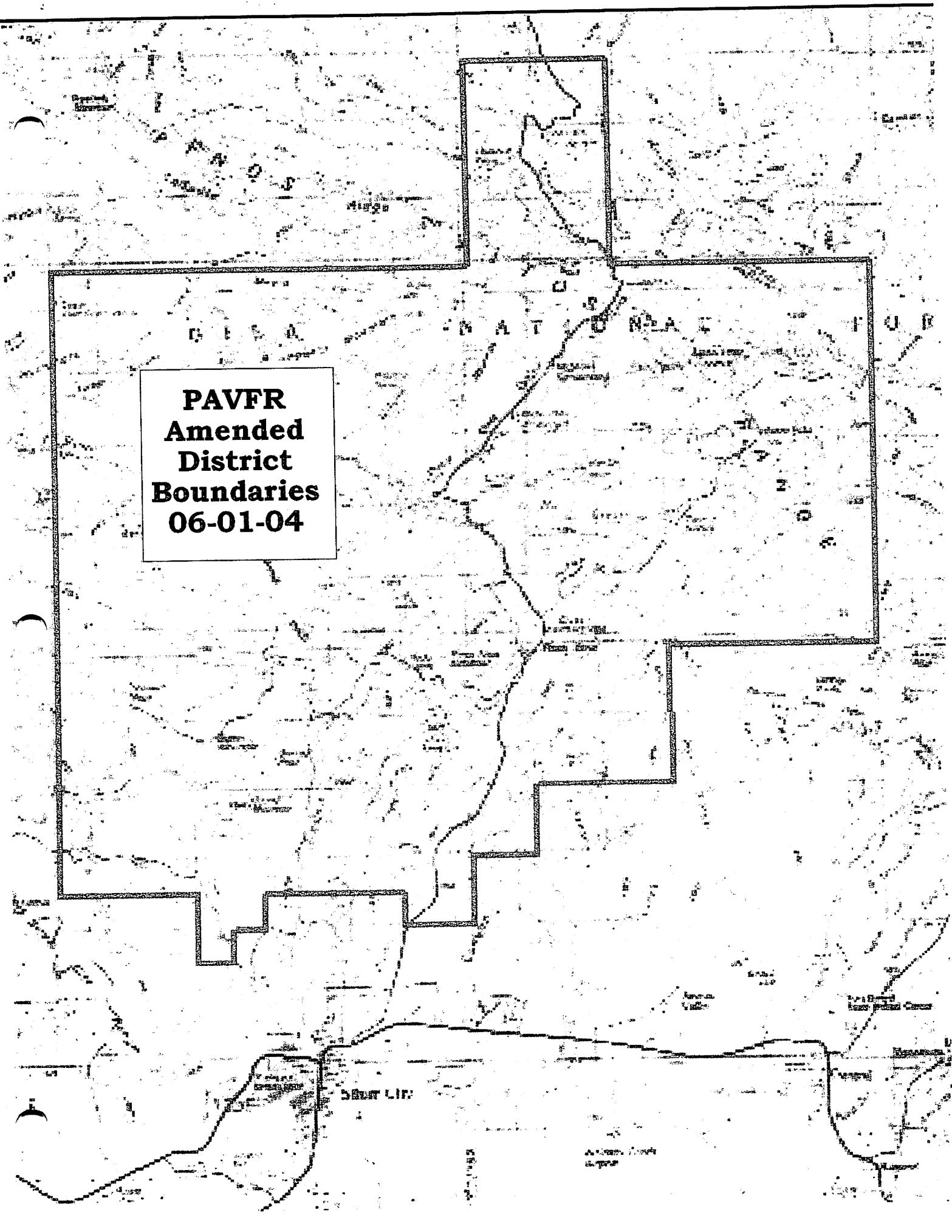

Charles Kelly, Commissioner District 2


Henry Torres, Commissioner District 3


Jeff Carbajal, County Clerk



**PAVFR
Amended
District
Boundaries
06-01-04**



Memo

From: Fred Potter

To: Harry Burgess

CC: County Commissioners
Jack Hiatt

RE: PAVFR Boundaries Resolution

Date: 06-01-04

The Pinos Altos Fire Department is requesting a formal resolution from the Commission to reflect changes in the department's district. In addition to the $\frac{3}{4}$ square mile to be added to accommodate the temporary Cottage San Road substation I wish to delete 6 sections in the Northern most area of our current district.

The six sections to be deleted are entirely USFS land and contain no structures or dwellings other than an occasional camper. The effected area is approximately 14 road miles from the PA station but only 7 miles from the Sapillo Fire Station. Clearly, this area should be covered by Sapillo Creek instead of PA.

The last resolution to alter the PAVFR boundaries was #97-07-10 C, dated July 10, 1997.

Following is how the PAVFR district description should read for the new resolution.

TOWNSHIP 15 SOUTH, RANGE 13 WEST
Sections: All of: 19, 20, 29, 30, 31, 32, and

TOWNSHIP 16 SOUTH, RANGE 13 WEST
Sections: All of: 1 through 36 and

TOWNSHIP 16 SOUTH, RANGE 14 WEST
Sections: All of: 1 through 36 and

TOWNSHIP 17 SOUTH, RANGE 13 WEST
Sections: All of: 4, 5, 6, 7, 8, 9, 18, and

TOWNSHIP 17 SOUTH, RANGE 14 WEST
Sections: All of: 1, 2, 3, 4, 5, 6, 7, 8, 9, 10, 11, 12, 13, 14, 15, 16, 17, 18, 24,
and N $\frac{1}{2}$ of 19, N $\frac{1}{2}$ of 20, N $\frac{1}{2}$ of 21, N $\frac{1}{2}$ of 22, N $\frac{1}{2}$ of 23, NW $\frac{1}{4}$ of 28.

