

RESOLUTION # R-09-05

2009 GRANT COUNTY MAINTAINED ROADS

WHEREAS, The Board of County Commissioners met in regular session on Thursday, March 19th, 2009 where the following was resolved:

WHEREAS, The Board of County Commissioners hereby certifies the County Maintained Roads for the year 2009. The Board hereby certifies that reduced mileage has been made from the previous year, and changed one County Roadway name.

WHEREAS, The Board of County Commissioners hereby certifies that Tyrone Thompson Road be reduced to 14.36 miles due to partial abandonment. Iron Bridge Road reduced to 0 due to complete abandonment. Cottage San Road be reduced to 3.28 miles due to partial abandonment. D Avenue name changed to Ft. Bayard Road

WHEREAS, The Board of County Commissioners hereby certifies a total of 685.42 miles for the year 2009, herein attached.

APPROVED AND SIGNED THIS 19th DAY OF March 2009.

BOARD OF COUNTY COMMISSIONERS



Jovita Gonzales, Chairman


Mary Ann Sedillo, member


Christy Miller, member

ATTEST:


Robert Zamarrilla,
Grant County Clerk



New Mexico Department of Transportation
State Maintenance Building, SB-2
Attention: Tito Medina
P.O. Box 1149
Santa Fe, NM 87504-1149

Re: 2009 Grant County Road Mileage Inventory

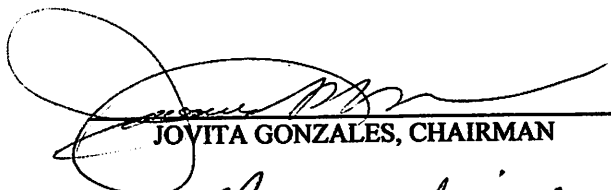
Dear Mr. Medina:


The following changes have been made to the Grant County Road inventory:
Iron Bridge Road – complete abandonment.
Cottage San Road reduced from 3.48 miles to 3.28 miles – partial abandonment
Tyrone Thompson Road reduced from 18.3 miles to 14.36 miles – partial abandonment
D Avenue changed to Ft. Bayard Road

We the undersigned Grant County Board of County Commissioners, do hereby certify that approximately 685.42 miles of roadway is maintained by Grant County as of January 1, 2009.

Signed this 19th day of March, 2009

GRANT COUNTY BOARD OF COMMISSIONERS


JOVITA GONZALES, CHAIRMAN


MARY ANN SEDILLIO, MEMBER


CHRISTY MILLER, MEMBER

ATTEST

ROBERT ZAMARRIPA
GRANT COUNTY CLERK

COUNTY MAINTAINED ROUTE DESCRIPTION
For Annual Certified County Maintained Mileage Report

COUNTY GRANT

YEAR YEAR 2009

ROUTE NAME	ROUTE NUMBER	FROM: BEGINNING TERMINI	TO: ENDING TERMINI	MILEAGE Length of Maintained Section	TOTAL Roadway Width (In Feet)	TYPE OF ROADWAY Surface (Refer to codes at bottom left)	COMMENTS:
D-1							
Highway Drive	1-1	From its intersection with Ridge Road East	Entrance to Rd Dept Offices	1.40	24	1	
Ridge Road	1-2	From end of city limits (300' past Lance)	Intersection with Hwy 180 S	13.86	24	1&3	
Lance Drive	1-3	From its intersection with Ridge Road East	Intersection with Tabor Drive	1.10	22	1	
Bonita Avenue	1-4	From its intersection with Lance South	Intersection with Ridge Rd	0.63	20	1	
Vicente Place	1-5	From its intersection with Lance north & South	Intersection with Spear Dr S	0.17	20	1&3	
Tabor Avenue	1-6	From its intersection with Country Club South	Intersection with Trailin Heart	0.81	18	1&3	
Tabor Ave continues	1-6	From its intersection with Apache St. South	To turn around		18		
Country Club	1-7	From its intersection with Vicente Place East	Intersection with Tabor Drive	0.46	19	1	
Deer Drive	1-8	From its intersection with Vicente Place East	Intersection with Tabor Drive	0.47	20	1	
Broken Arrow	1-9	From its intersection with Bonita Ave East	Intersection with Filaree	2.18	20	1	
Trailing Heart	1-10	From its intersection with Bonita Ave East	Intersection with Tabor Drive	0.74	21	3	
Apache Street	1-11	From its intersection with Bonita Ave East	Intersection with Tabor Drive	0.65	19	1	
Broken Bow	1-12	From its intersection with Apache	To turn around	0.34	21	3	
Tomahawk Road	1-13	From its intersection with Tabor Ave East	First Cattleguard	0.08	12	3	
Pheasant Drive	1-14	From its intersection with Ridge Road East	Resident # 735 Turn-around	0.45	22	1	
North Pheasant Drive	1-15	From its intersection with Pheasant, North	Resident # 680	0.08	18	1	
Sky View Drive	1-16	From its intersection with Ridge Road East	Intersection with Grand Mesa	0.40	24	1	
Grand Mesa	1-17	From its intersection with Sky View Dr, N&S	Resident # 3755 Turn-around	0.10	24	1	
Mountain View Road	1-18	From its intersection with Ridge Road East	Cul De Sac @ .44 mi	0.44	18	1	
Mobile Drive	1-19	From its intersection with Ridge Road East	Cul De Sac @ .50 mi	0.50	18	1	
By Pass Road	1-20	From its intersection with Hwy 90 South	Intersection with Hwy 180 W	1.90	22	1	
Bonita Drive	1-21	From its intersection with By Pass Rd South	Resident # 17 entrance	0.14	14	3	
Western Drive	1-22	From its intersection with By Pass Rd North	Intersection with Hwy 180 W	0.70	22	1	
McKinney Road	1-23	From its intersection with Hwy 90 S, East	Resident # 1106 entrance	1.00	16	3	
Copper Drive	1-24	From its intersection with Hwy 90 South	End of Pavement	0.86	36	1	
Marquise Drive	1-25	From its intersection with Copper Drive, North	End of .11 miles	0.11	36	1	
Malachite Avenue	1-26	From its intersection with Copper Drive, South	Tenorite Court	0.60	26	1	
Chrysocolla Avenue	1-27	From its intersection with Copper Drive, South	Cuprite Street	0.14	26	1	
Corbomite Drive	1-28	From its intersection with Copper Drive, West	Intersection with Bald Mt Rd	0.09	26	1	

CODES FOR SURFACE TYPE:

- Paved Roadway
- Graveled Roadway
- Dirt Roadway
- Other Surface Types (

D-1							
Chalcopyrite Ave & Court	1-29	From its intersection with Copper Dr, NW & S	Tenorite Crt (crosses 4 Sts)	0.36	26	1	
Copper Court	1-30	From its intersection with Copper Dr, NW& SE	Turn Around	0.05	26	1	
Cuprite Court	1-31	From its intersection with Malachite Ave, east	Turn Around	0.06	26	1	
Tenorite Street & Court	1-32	From its intersection with Malachite Ave, E&W	Chalcopyrite(west)EOR(east)	0.40	26	1	
Chalcocite Court & Street	1-33	From its intersection with Malachite Ave, E&W	Cul de Sac @ .50 mi	0.50	26	1	
Cuprite Court & Street	1-34	From its intersection with Malachite Ave, E&W	Copper Drive	0.52	26	1	
Tenorite Court	1-35	From its intersection with Malachite Ave,north	Turn Around	0.06	26	1	
Melanconite Avenue	1-36	From its intersection with Cuprite St.,south	Covellite Drive	0.05	26	1	
Covellite Drive	1-37	From its intersection with Melanconite, E&W	Turn Around	0.16	26	1	
Old Mountain Road	1-38	From its intersection with EOP of Torbernite Dr	Resident # 90 gate entrance	2.10	18	3	
Blackwood Avenue East	1-39	From its intersection with Hwy 180 W, west	Cul De Sac @ .48 mi	0.48	30	1	
Cottage San Road	1-40	From its intersection with city limits @ Alabama	Resident # 2361 (EOR)	3.28	24	1&3	PartialAbandonr
Pal Drive	1-41	From its intersection with Cottage San Rd, west	Resident # 1106 (EOR)	0.11	20	1	
General Drive	1-42	From its intersection with Cottage San Rd, west	Old water crossing dip	0.30	10	3	
Abandoni Drive	1-43	From its intersection with Cottage San Rd, west	Cottage San Rd (loops back)	1.57	18	3	
Side Drive	1-44	From its intersection with Cottage San Rd, east	Residents #13 & #15, south	0.10	10	3	
Teacher Road	1-45	From its intersection with Cottage San Rd,south	Resident # 63 entrance	0.63	18	3	
Wale Drive	1-46	From its intersection with Archer Rd, west	Resident # 12 entrance	0.10	10	3	
Coleman Drive	1-47	From its intersection with Cottage San Rd,north	Coleman Drive (loops back)	0.50	16	1&3	
Antarium Road	1-48	From its intersection with Coleman Drive, east	Resident # 59	0.15	16	3	
On Drive	1-49	From its intersection with Coleman Drive,north	Resident # 10 entrance	0.08	16	3	
Bear Mt Guest Ranch	1-50	From its intersection with Cottage San Rd,west	Culvert before Guest Ranch	0.70	12	3	
Bear Mountain Road	1-51	From its intersection with Cottage San Rd,west	Resident #1550 gate @ crk	15.30	18	3	
Very Ranch Road	1-52	From its intersection with Bear Mt Road, north	Resident #1218 (EOR)	1.83	12	3	
Little Walnut Road	1-53	From its intersection with City Limits	Feeley Subdivision Gate	7.03	24	1&3	
Alley Drive	1-54	From its intersection with Little Walnut Rd, west	First Cattleguard	0.83	16	3	
Old Little Walnut Road	1-55	From its intersection with Little Walnut Rd, west	Resident # 42 entrance	0.40	18	3	
Blackhawk Place	1-56	From its intersection with Cain Drive, north	Cul de Sac @ .14 mi	0.14	19	1	
Grandview Road	1-57	From its intersection with Cain Drive, north	Cottonwood	1.50	27	1	
Alia Circle	1-58	From its intersection with Grandview, west	Cul de Sac @ .09 mi	0.09	22	1	
Arrowhead Road	1-59	From its intersection with Cain Drive, north	Cottonwood	0.72	25	1	
Patche Circle	1-60	From its intersection with Arrowhead Rd, north	Cul de Sac @ .05 mi	0.05	21	1	
Archina Circle	1-61	From its intersection with Arrowhead Rd, west	Cul de Sac @ .10 mi	0.10	21	1	
Lochise Circle	1-62	From its intersection with Arrowhead Rd, east	Cul de Sac @ .13 mi	0.13	26	1	
Deon Truesdale	1-63	From its intersection with Grandview, east	Cul de Sac @ .19 mi	0.19	14	1	
Eddie Ward Way	1-64	From its intersection with Grandview, west	Cul de Sac @ .26 mi	0.26	24	1	
Donney Trail	1-65	From its intersection with EddieWard Way,north	Cul de Sac @ .08 mi	0.08	24	1	
Immer Way East	1-66	From its intersection with Grandview, west	Cul de Sac @ .10 mi	0.10	24	1	
Immer Way West	1-67	From its intersection with Grandview, west	Cul de Sac @ .06 mi	0.06	24	1	
Shadow Mountain	1-68	From its intersection with Grandview, west	Cul de Sac @ .32 mi	0.32	18	1	
Cottonwood Road	1-69	From its intersection with Cain Drive, north	Resident # 5200	1.67	24	1	
Rosewood Circle	1-70	From its intersection with Copper Ridge, south	Cul De Sac @ .18 mi	0.18	30	1	
Whispering Hills Road	1-71	From its intersection with Little Walnut Rd, east	Cottonwood	0.59	24	1	
Lounain View Lane	1-72	From its intersection with Whispering Hills,north	Cul De Sac @ .04 mi	0.04	21	1	
Road Runner Lane	1-73	From its intersection with Whispering Hills,north	Cul De Sac @ .04 mi	0.04	24	1	

D-1							
on Wood Lane	1-74	From its intersection with Whispering Hills, west	Cul De Sac @ .09 mi	0.09	23	1	
olly Lane	1-75	From its intersection with Whispering Hills, west	Cul De Sac @ .11 mi	0.11	23	1	
ñon Road	1-76	From its intersection with Whispering Hills, west	Cul De Sac @ .11 mi	0.11	23	1	
er Trail	1-78	From its intersection with Cottonwood Rd, east	Grandview Road	0.41	24	1	
de Away Lane	1-79	From its intersection with Cottonwood Rd, east	Cul De Sac	0.11	24	1	
g Bend Road	1-80	From its intersection with Cottonwood Rd, west	EOR (gate @ resident)	0.45	20	1	
gh Lonesome	1-81	From its intersection with Little Walnut, west	Resident # 5103	0.25	14	3	
llage Road	1-82	From its intersection with Little Walnut, east	Cattleguard	0.25	14	3	
rrietts Road	1-83	From its intersection with Little Walnut, east	Resident # 5210	0.10	10	3	
eveland Mine Road	1-84	From its intersection with Little Walnut, north	First Cattleguard	0.30	14	3	
wens Road	1-85	From its intersection with Little Walnut, north	Joseph Blane Road	0.64	14	3	
orth Swan Street	1-86	From its intersection with City Limits	EOP @ 3.82 mi	3.82	26	1	
wl Hoot Trail	1-87	From its intersection with NM15, west	Turn Around (EOR)	0.75	22	3	
our Drive	1-88	From its intersection with Owl Hoot Trail, north	Turn Around past Rsdnt # 13	0.25	20	3	
endy Road	1-89	From its intersection with NM15, west	Resident # 110 entrance	1.30	22	3	
x Shooter Drive	1-90	From its intersection with Wendy Rd, south	Resident # 23 turn around	0.25	22	3	
adio Tower Road	1-91	From its intersection with NM15, west	Radio Towers	3.30	15	3	
anger Street	1-92	From its intersection with NM15, west	Resident # 28 gate	0.28	18	3	
ear Creek	1-93	From its intersection with NM15, north (at "y")	Cattleguard @ old mine	2.03	20	1&3	
acer Street	1-94	From its intersection with Bear Creek, east	NM 15	0.18	18	3	
pring Street	1-95	From its intersection with Bear Creek, south	Main Street(across Bear Ck)	0.36	18	3	
ain Street	1-96	From its intersection with Bear Creek, south	NM 15 (across Bear Creek)	0.94	20	1&3	
olden Street	1-97	From its intersection with Bear Creek, south	Resident # 18 & Jct frm Chr	0.22	18	3	
orton Street	1-98	From its intersection with Spring Street, north	Resident # 85 gate	0.40	18	3	
ock Street	1-99	From its intersection with NM15, south	Resident # 12 entrance	0.11	15	3	
ountain View Road	1-100	Approx 4mi from Hwy180,(840' past City Limits)	Cul de Sac Resident # 4040	0.50	21	3	
osedale Road	1-101	From its intersection with city Limits	Resident # 382 (1st Cattlgrd)	3.40	24	1	
hel Lane	1-102	From its intersection with Rosedale Rd, east	Resident # 26	0.26	20	3	
pring Creek	1-103	From its intersection with Rosedale Rd, east	Resident # 80	0.80	15	3	
odeo Road	1-104	From its intersection with Rosedale Rd, east	Resident # 45	0.45	12	3	
ifon Lane	1-105	From its intersection with Rosedale Rd, east	Resident # 79	0.79	11	3	
ahogany Drive	1-106	From its intersection with Rosedale Rd, east	Resident # 57	0.55	12	3	
urke Loop	1-107	From its intersection with Rosedale Rd, west	Grenfell Drive	1.09	17	3	
renfell Drive	1-108	From its intersection with Burke	Rosedale Road	0.28	27	3	
ifon Street	1-109	From its intersection with Casa Loma Rd, west	Johnson Road	0.59	18	1	
onderosa Street	1-110	From its intersection with Piñon Street, north	Johnson Road	0.30	15	1	
ohnson Road	1-111	From its intersection with Casa Loma Rd, west	Cul de Sac @ 1.02 mi	1.02	15	1	
elk Drive	1-112	From its intersection with Johnson Rd, south	Hwy 180 east	0.63	30	1	
ycamore Street	1-113	From its intersection with Delk Road, west	Delk Road (loop)	0.41	23	1	
lpine Circle	1-114	From its intersection with Delk Road, south	Cul de Sac @ .11 mi	0.11	30	1	
ir Street	1-115	From its intersection with Johnson Rd, east	Sycamore Street	0.09	28	1	
hasta Street	1-116	From its intersection with(undeveloped) Bell St	Piñon Lane	0.33	20	3	
ainer Street	1-117	From its intersection with Hwy 180, south	South of Church	0.16	26	3	
eterson Drive	1-118	From its intersection with Hwy 180, south	Pike	1.10	30	1	
ell Street	1-119	From its intersection with Peterson Drive, west	Resident # 3821	0.23	11	1	

D-1							
ok Street	1-120	From its intersection with Bell Street, north	First Culvert	0.05	18	1	
od Street	1-121	From its intersection with Peterson Drive, west	Resident # 16 fence line	0.15	12	1	
bson Street	1-122	From its intersection with Peterson Drive, west	Resident # 12	0.13	14	1	
Kinley Street	1-123	From its intersection with Peterson Drive, west	Turn Around	0.18	18	1	
ssen Street	1-124	From its intersection with Flury Lane, south	Resident # 25 entrance	0.25	28	3	
sa Loma Road	1-125	From its intersection with Hwy 180, north	Resident # 280999	0.64	24	1&3	
ballero Drive	1-126	From its intersection with Hwy 180, south	104' toward Rodeo Arena	0.02	28	3	
kland Road	1-127	From its intersection with Hwy 180, south	Resident # 229 cattleguard	2.29	30	1&3	
ithers Road	1-128	From its intersection with Kirkland Rd, south	Escobedo Lane	0.60	14	3	
ry Lane	1-129	From its intersection with Racetrack Rd, west	Lassen Street	1.02	22	3	
nset Trail	1-130	From its intersection with Kirkland Rd, west	Turn Around	0.25	14	3	
cobedo Lane	1-131	From its intersection with Kirkland Rd, east	Cul de Sac @ .50 mi	0.50	14	1	
iskey Creek Airport Rd	1-132	From its intersection with Kirkland Rd, south	Whiskey Creek Airport	0.64	14	1	
ams Lane	1-133	From its intersection with Mathers Rd, east	Morales Road	0.25	15	3	
rales Road	1-134	From its intersection with Hwy 180, south	Adams Lane	0.51	12	1	
enas Valley Road	1-135	From its intersection with Hwy 180, north	Hwy 180 east (loop)	2.60	24	1	
as Road	1-136	From its intersection with Arenas Valley Rd, N	Resident # 53 gate	0.50	12	3	
isano Street	1-137	From its intersection with Arenas Valley Rd, W	Cherry Street	0.14	12	3	
cina Street	1-138	From its intersection with Paisano Street, north	Resident # 6	0.06	18	3	
erry Street	1-139	From its intersection with Paisano Street, north	Arenas Valley Road	0.12	14	3	
loma Street	1-140	From its intersection with Arenas Valley Rd, W	Resident # 10 dead end	0.07	13	3	
icetrack Road	1-141	From its intersection with Hwy 180, south	S Clara Cty limit before PMA	3.74	24	1	
um Road	1-142	From its intersection with Racetrack Rd, south	Resident # 251 Ranch	2.51	12	3	
ank's Road	1-143	From its intersection with Crum Road, east	Mesa Trail	0.55	24	3	
sa Trail	1-144	From its intersection with Frank's Rd, N & S	Green Valley Drive	1.19	22	3	
een Valley Drive	1-145	From its intersection with Mesa Trail, N & S	Cul de Sac Resident # 24	0.25	22	3	
nte Street	1-146	From its intersection with Hwy 180, north	Resident # 14	0.10	11	3	
rnham Street	1-147	From its intersection with Yucca Valley, west	VFW parking lot entrance	0.05	16	3	
cca Valley Drive	1-148	From its intersection with Hwy 180, south	Cul de Sac	0.51	20	3	
cca Pod Lane	1-149	From its intersection with Yucca Valley, west	Yucca Stalk Lane	0.12	17	3	
cca Stalk Lane	1-150	From its intersection with Yucca Pod, N & S	Cul de Sac resident 31 & 32	0.20	20	3	
rt Bayard Road	1-151	From its intersection with Hwy 180, north	Ft. Byd entrance @ cattlegd	0.50	20	1	Name Change
Bayard Nursery Road	1-152	From its intersection with USFS cattleguard	USFS Training Center	3.00	20	3	
umbley Road	1-153	From its intersection with Ft.Byd Nrsy Rd, north	Cattleguard resident # 185	1.70	20	3	
riat Road	1-154	From its intersection with Bellm Street, south	Resident # 92	0.92	16	3	
orth Hurley Road	1-155	From its intersection with Hwy 180, east	North-gate, South-City Limits	2.25	24	1	
ain Street	1-156	From its intersection with N Hurley Rd, south	Pop Morrison	0.14	14	1	
ll Street	1-157	From its intersection with Main Street, west	Resident # 14	0.14	10	1	
ottonwood Street	1-158	From its intersection with Main Street, north	Resident # 20	0.20	14	1	
p Morrison	1-159	From its intersection with Main Street, north	Cottonwood Street	0.04	14	1	
rseshoe Drive	1-160	From its intersection with N Hurley Rd, east	North Hurley Road (loops)	1.00	20	1	
ronimo Street	1-161	From its intersection with Horseshoe Dr, south	North Hurley Road	0.16	14	1	
alancey Road	1-162	From its intersection with Horseshoe Dr, south	Resident # 38 fence line	0.20	14	3	
ua Blanca	1-163	From its intersection with Horseshoe Dr, north	Geronimo	0.20	12	1	4
onte Vista	1-164	From its intersection with Horseshoe Dr, north	North Hurley Road	0.10	12	1	

D-1							
north Hurley Overpass Rd	1-165	From its intersection with N Hurley Rd, west	Transfer Station gate	1.10	20	1	
Santa Rita Mine Road	1-166	From its intersection with NM356 @ RR tracks	Guard Shack Gate line	0.80	24	1	
Round Hog Mine Road	1-167	From its intersection with Santa Rita Mine Rd,S	School Bus Turn Around	0.30	14	1	
Candlewood Circle	1-168	From its intersection with Little Walnut Rd, east	Past Resident # 14	0.152	32	1	
Copper Ridge Drive	1-169	From its intersection with Tanglewood, north	Cottonwood Road	0.385	30	1	
Lamarwood Lane	1-170	From its intersection with Copper Ridge, east	Palo Verde	0.61	36	1	
Jelen Lynch Place	1-171	From its intersection with Cottonwood Rd, north	Cul de Sac @ .08 mi	0.08	24	1	
Whiff Trail	1-172	From its intersection with Cottonwood Rd, east	Grandview Road	0.26	24	1	
Billy Circle	1-173	From its intersection with Grandview Rd, east	Cul de Sac @ .06 mi	0.06	26	1	
Palo Verde	1-174	From its intersection with Little Walnut Rd, east	Cottonwood Road	0.28	36	1	
Mum Street	1-175	From its intersection with Agua Blanca, west	North Hurley Rd ("one way")	0.09	10	1	
Niki's Road	1-176	From its intersection with North Swan, north	Cul de Sac @ .82 mi	0.82	20	1	
Lamanjaro Court	1-177	From its intersection with Niki's Rd, west	Cul de Sac @ .14 mi	0.14	21	1	
Joseph Blane Road	1-178	From its intersection with Owens Road, north	Entrance to Monastery	1.34	14	3	
Kee Street	1-179	From its intersection with Peterson Drive, west	Cul de Sac @ .11 mi	0.11	20	1	
Olympus Street	1-180	From its intersection with Peterson Drive, east	.13 miles	0.13	12	1	
Lynx Lane	1-181	From its intersection with Little Walnut, west	Cul de Sac @ .27 mi	0.27	22	1	
Fawn Trail	1-182	From its intersection with Lynx Lane, west	Fawn Court	0.19	22	3	
Fawn Court	1-183	From its intersection with Fawn Trail, south	Cul de Sac @ .13 mi	0.13	22	3	
Highroad Drive	1-184	From its intersection with Broken Arrow, east	At .25 mi. Rd cont, not maint	0.25	18	3	
Wilnot Rd	1-185	From its intersection with N Swan, west	Foti's Road	0.05	22	1	
Foti's Rd	1-186	From its intersection with Wilnot N & S	At cul de sac north & south	0.10	22	1	
Havest Point Road	1-187	From its intersection with N Swan, west	Cul de Sac @ 0.07 mi	0.07	22	1	
St Olympus Road	1-188	From its intersection with Broken Arrow, east	Cul de Sac @ 0.35 mi	0.35	22	1	
Himalaya Way	1-189	From its intersection with North Swan, West	Cul de Sac @ .05mi	0.05	24	1	
Vesuvius Way	1-190	From its intersection with North Swan, West	Cal de Sac @ .48 mi	0.48	24	1	
Aleco Way	1-191	From its intersection with Vesuvius, North	Cul de Sac @ .10 mi	0.10	24	1	
Himborraza	1-192	From its intersection with North Swan, East	Cul de Sac @ .13 mi	0.13	24	1	
Country Road	1-193	From its intersection with Rosedale Rd, South	Hitching Post Ridge	1.63	24	2	
Hitching Post Ridge	1-194	From its intersection with Country Road, South	Cul de Sac @ .90 mi	0.90	24	2	
Silver Spur	1-195	From its intersection with Hitching Post Ridge	Cul de Sac @ .12 mi	0.12	24	2	
Antelope Run	1-196	From its intersection with Lynx Lane, West	Cul de Sac @ .20 mi	0.20	24	1	
			Total Mileage District 1	146.83			
(=			(=				5

D-2							
Sacaton Road	2-1	From its intersection with Hwy 180, west	NM 293	25.38	25	3	
the Dry Creek	2-2	From its intersection with Sacaton Road, NE	Catron County Line	2.00	18	3	
Don Ranch Road	2-3	From its intersection with Sacaton Road, SW	Hwy 180 West	5.94	25	3	
Joe Rice Road	2-5	From its intersection with Sacaton Road, south	Sacaton Rd (loops back into)	0.35	14	3	
Nine-Sixteen Road	2-6	From its intersection with Sacaton Road, NE	Windmill @ Resident # 404	4.24	21	3	
Island Ray Rice Road	2-7	From its intersection with Nine-Sixteen Rd, W	Last cattlegrd-Resident #629	2.73	21	3	
Worse Lake Road	2-8	From its intersection with Hwy 180, west	Resident # 7618	1.80	23	3	
Stephens Road	2-9	From its intersection with Hwy 180, north	Resident # 318	3.18	23	3	
Jack Creek Road	2-10	From its intersection with Stephens, south	Christian Center Road	3.54	24	3	
at Duck Creek Crossing	2-11	From its intersection with Duck Creek, south	Hwy 180 West	0.30	15	3	
Ray Joe Lane	2-12	From its intersection with Duck Creek, SW	Hwy 180 West	0.20	21	3	
Christian Center Road	2-13	From its intersection with Hwy 180, east	Christian Center	0.65	24	3	
Fields Canyon Road	2-14	From its intersection with Hwy 180, east	Resident # 46	0.46	21	3	
Ena Road	2-15	From its intersection with Hwy 180, north	NM 211	1.60	20	1&3	
Arena Road	2-16	From its intersection with Arena Road, east	NM 211	1.00	22	3	
Goble Drive	2-17	From its intersection with NM 211, south	Resident # 26	0.26	19	3	
Winkle Road	2-18	From its intersection with Goble Drive, south	1st culvt before #3(fence line)	0.30	19	3	
Box Canyon Road	2-19	From its intersection with EOP of NM293, north	Resident # 745 across creek	2.10	22	3	
Hooker Loop	2-20	From its intersection with NM 153, east	NM 153	8.03	19	3	
Donald Hooker Road	2-21	From its intersection with Hooker Loop, SE	Resident # 312 & # 314	0.82	19	3	
Green Road	2-22	From its intersection with Hooker Loop, south	Resident # 396	0.68	16	3	
David Hooker	2-23	From its intersection with Hooker Loop, north	Resident # 586	0.10	18	3	
Turkey Creek Road	2-24	From its intersection with NM 153 EOP, north	Gila River	10.26	20	3	
Valley Road	2-25	From its intersection with Turkey Creek, north	Resident # 535	0.40	20	3	
Sacaton Road	2-26	From its intersection with Turkey Creek, east	Resident # 19	0.19	16	3	
Clark Road	2-27	From its intersection with NM 211, east	Resident # 26	0.26	18	3	
C. Lance	2-28	From its intersection with NM 211, west	Resident # 17	0.17	18	3	
River Road	2-29	From its intersection with NM 211, west	Resident # 127	1.27	18	3	
Barka Road	2-30	From its intersection with NM 211, south	EOR (at .63 miles)	0.63	21	3	
Ice Road	2-31	From its intersection with Barka Rd, south	Resident # 18 turn around	0.20	17	3	
Butierrez Road	2-32	From its intersection with NM 211, south	Resident # 10	0.10	12	3	
South Bear Creek Rd	2-33	From its intersection with NM 211, east	Resident # 115	1.15	22	3	
Bear Creek Heights Rd	2-34	From its intersection with South Bear Creek, S	Resident # 16	0.16	18	3	
Cemetery Lane	2-35	From its intersection with NM 211, west	EOP	0.50	17	1	
Airport Mesa Road	2-36	From its intersection with NM 211, west	Hwy 180	1.75	21	1	
Leeville Road	2-37	From its intersection with Airport Mesa, west	Resident # 54	0.54	22	3	
Valley Road	2-38	From its intersection with Leeville, Northeast	Cattleguard	0.25	20	3	
Leese Road	2-39	From its intersection with Airport Mesa, east	Hwy 180	0.30	17	3	
Bennett Road	2-40	From its intersection with Hwy 180, west	Gate entrance to resident	1.44	22	3	
Dinwiddie Road	2-41	From its intersection with Bennett Rd, south	Resident # 31	0.31	18	3	
Richard Dinwiddie Road	2-42	From its intersection with Dinwiddie Rd, south	Resident # 33	0.33	18	3	
Wickerson Road	2-43	From its intersection with Bennett Rd, south	Resident # 109	0.20	17	3	
Iron Bridge Road	2-44	From its intersection with Hwy 180 North	Hwy 180	1.24	21	1	Abandonment
McCaughey Road	2-45	From its intersection with Iron Bridge Road, west	Resident # 186	4.86	22	3	6

D-3							
Fierro Drive	3-1	From its intersection with NM 152, north	Resident # 12	0.10		3	
Q & M Road	3-2	From its intersection with Fierro Road, south	Resident # 22	0.19	20	3	
Wivas Road	3-3	From its intersection with NM 152, north	Resident # 8	0.08	23	3	
Acerra Road	3-4	From its intersection with Fierro Road, west	Resident # 5493 entrance	0.14	30	3	
Fierro Road	3-5	From its intersection with Fierro Road, north	Rocky hill before Shingle CY	6.00	30	1 & 3	
Bojo Road	3-6	From its intersection with Fierro Road, west	Resident # 67	0.06	12	3	
Mc Hill Road	3-7	From its intersection with Fierro Road, west	Resident # 6	0.09	10	3	
Ptierrez Road	3-8	From its intersection with Fierro Road, west	Corner of resident # 75	0.05	10	3	
Pe Rivera Road	3-9	From its intersection with Fierro Road, east	Resident # 94	0.08	17	3	
ung Road	3-10	From its intersection with Fierro Road, west	Resident # 99	0.13	28	3	
y Road	3-11	From its intersection with Fierro Road, west	Young Road	0.06	28	3	
ontoya Road	3-12	From its intersection with Fierro Road, west	Residents # 105 & # 107	0.09	12	3	
is Escobar Road	3-13	From its intersection with Fierro Road, west	Residents # 113	0.03	12	3	
ailroad "Y" Junction	3-14	From its intersection with Fierro Road, east	Hanover Creek	0.13	45	3	
Fierro School Bus T.A.	3-15	From its intersection with Fierro Road, west	Fierro Road (loops)	0.03	75	3	
Fierro Cemetery Road	3-16	From its intersection with Fierro Road, south	Hanover Creek	0.74	18	3	
an Antofio Church Road	3-17	From its intersection with Fierro Road, west	Church Parking Lots	0.40	24	3	
Ilesia Street	3-18	From its intersection with Fierro Road, east	Resident # 22	0.46	30	3	
Ilesia Loop	3-19	From its intersection with Iglesia, east	Resident # 4	0.26	20	1 & 3	
Hilaro Chavez Road	3-20	From its intersection with Fierro Road, east	Iglesia Street resident # 16	0.16	45	3	
Iera Road	3-21	From its intersection with Hilario Chavez, east	Entrance to Resident # 44	0.30	20	3	
ajalca-Borunda Road	3-22	From its intersection with Luera Road, north	Resident # 33	0.30	20	3	
Hanover Creek Road	3-23	From its intersection with Fierro Road, north	Fierro Cemetery Road	1.23	43	3	
nterio Escobar Road	3-24	From its intersection with Hanover Creek, east	Resident # 10 gate	0.34	24	3	
ay Castillo Road	3-25	From its intersection with Hanover Creek, north	Entrance to Resident # 56	0.10	10	3	
is Castillo Loop Road	3-26	From its intersection with Hanover Creek, north	Hanover Creek (loops into)	0.18	10	3	
ccess Road to Fierro Rd	3-27	From its intersection with Fierro Road, east	Hanover Creek	0.02	37	3	
Hanover Cemetery	3-28	From its intersection with NM 152, south	Parking Lot -inside cemetery	0.51	20	1 & 3	
Georgetown Road	3-29	From its intersection with NM 152, north	SR 35	8.89	30	3	
indmill Pasture Road	3-30	From its intersection with Georgetown, north	Gate to residents # 226	2.00	20	3	
hingle Canyon Road	3-31	From its intersection with Georgetown, north	Gate to residents # 200	2.00	20	3	
amp Bright Road	3-32	From its intersection with NM 152, south	Entrance to Resident # 265	2.60	25	3	
cklin Hill	3-33	From its intersection with NM 152, north	SR 35	1.13	16	1	
ncheta Road	3-34	From its intersection with NM 152, south	Gate to resident # 45	0.45	14	3	
Galaz Street	3-35	From its intersection with NM 152, northwest	BOR of Ortiz Road	1.80	30	1 & 3	
oonday Canyon Road	3-36	From its intersection with Galaz Street, north	Resident # 365	3.65	18	3	
Street	3-37	From its intersection with Galaz Street, east	Entrance to resident # 11	0.08	16	3	
an Ysidro Street	3-38	From its intersection with F Street, south	Cemetery Gate	0.30	16	3	
an Francisco Street	3-39	From its intersection with Galaz Street, west	SR 35 (includes Y)	0.91	22	1	
an Lorenzo Street	3-40	From its intersection with Galaz Street, north	E Street	0.10	18	3	
ominguez Street	3-41	From its intersection with San Lorenzo St, east	Entrance to resident # 6	0.03	10	3	
Street	3-42	From its intersection with Galaz Street, east	Gate to resident # 11	0.10	18	3	
an Jose Street	3-43	From its intersection with E Street, north	Resident # 23	0.21	12	3	
once Street	3-44	From its intersection with E Street, north	San Jose Street	0.07	10	3	
Street	3-45	From its intersection with Galaz Street, east	Entrance to Resident # 15	0.15	21	3	

D-3							
Street	3-46	From its intersection with Galaz Street, north	Resident # 168 A	0.08	10	3	
Laguna Del Oso	3-47	From its intersection with SR 35, west	Callecita Del Oro	0.35	30	1	
Callecita De Oro	3-48	From its intersection with Laguna Del Oso, west	Rio Vista	0.34	30	1	
Otro Lado Road	3-49	From its intersection with SR 35, north	Gate to Resident # 16	0.16	23	3	
Ice (Nacha) Salaiz Road	3-50	From its intersection with SR 35, south	Resident # 2879	0.30	16	3	
Len Place	3-51	From its intersection with SR 35, north	Gate to resident # 2880	0.06	21	3	
Age Drive	3-53	From its intersection with SR 35, north	SR 35	0.50	22	3	
Mimbres Yucca Drive	3-54	From its intersection with SR 35, south	Ocotillo Drive # 48 entrance	0.23	25	3	
Ocotillo Drive	3-55	From its intersection with Mimbres Yucca, west	Hummingbird Lane	0.94	22	3	
Mimbres Cactus Drive	3-56	From its intersection with Ocotillo, north	SR 35	0.34	27	3	
Chaparral Drive	3-57	From its intersection with Ocotillo, north	SR 35	0.44	30	3	
Grouse Lane	3-58	From its intersection with Ocotillo, north	Mimbres Quail Lane	0.13	22	3	
Hummingbird Lane	3-59	From its intersection with Ocotillo, west	SR 35	0.65	22	3	
Mimbres Dove Lane	3-60	From its intersection with Grouse, east	Chaparral Drive	0.35	22	3	
Mimbres Quail Lane	3-61	From its intersection with Grouse, east	Chaparral Drive	0.33	21	3	
Hummingbird Lane	3-62	From its intersection with Hummingbird, west	Resident #44	0.29	16	3	
Ariano Grijalva Road	3-63	From its intersection with SR 35, east	Resident # 3056	0.10		3	
ony Grijalva Road	3-64	From its intersection with SR 35, east	Resident # 3112	0.11	12	3	
Amilton Road	3-65	From its intersection with SR 35, east	Resident # 75	0.75	16	3	
ear Canyon Road	3-66	From its intersection with SR 35, south	EOR at turn around	0.70	30	3	
lie Canyon Road	3-67	From its intersection with SR 35, west	Corrals/Windmill	0.60	30	3	
Chestnut Street	3-68	From its intersection with SR 35, south	Embankment of creek	0.15	28	3	
Cottonwood Drive	3-69	From its intersection with Chestnut St, west	Mulberry Drive	0.08	22	3	
Mulberry Drive	3-70	From its intersection with Cottonwood, S @ # 3	Timber Drive	0.37	22	3	
Creek Road	3-71	From its intersection with Mulberry Drive, east	Gate Across creek (left)	0.18	18	3	
Richard Drive	3-72	From its intersection with Mulberry, west	Mulberry Drive	0.20	12	3	
Ox Elder Street	3-73	From its intersection with Mulberry, south	Timber Drive	0.07	15	3	
Timber Street	3-74	From its intersection with Mulberry, west	Forest Drive	0.08	12	3	
Forest Drive	3-75	From its intersection with Timber Drive @ # 4	Resident # 51 turn around	0.40	18	3	
San Juan Cemetery Road	3-76	From its intersection with Hwy 61, south	Cemetery Parking Area	0.25	14	3	
Royal John Mine Road	3-77	From its intersection with Hwy 61, north	Steel gate near brdg house	12.20	26	1 & 3	
La O Road	3-78	From its intersection with Royal John Mine, W	Gate @ .95 miles	0.95	30	3	
Aylor-Graham Road	3-79	From its intersection with Royal John Mine, E	Resident # 30	0.45	14	3	
Oliver Creek Road	3-80	From its intersection with Royal John Mine, W	Turn Around-Grandview Mine	5.43	22	3	
Hot Springs Road	3-81	From its intersection with Royal John Mine, E	Resident # 270, includes Y	2.80	24	3	
Aylor-Allison Road	3-82	From its intersection with Hot Springs Rd, north	Cattlegrd before resident #31	0.20	12	3	
Oliver Ranch Road	3-83	From its intersection with Hot Springs Rd, south	Resident # 28	0.28	14	3	
Oliver Rental Road	3-84	From its intersection with Oliver Ranch Rd, east	Resident # 26	0.10	12	3	
Valentine Dominguez Road	3-85	From its intersection with Hwy 61, east	Resident # 1504	0.20	14	3	
Wyer Lane	3-86	From its intersection with Hwy 61, west	Resident # 27	0.27	12	3	
Waywood Cemetery Road	3-87	From its intersection with Hwy 61, north	Cemetery	0.30	12	3	
Aylor Mountain Road	3-88	From its intersection with Hwy 61, south	Gate @ 1.94 miles	1.94	60	3	
Ortiz Road	3-89	From its intersection with Galaz Street, north	Ortiz Ranch Gate	0.90	18	3	

[illegible]

D-4							
Tyrone Mine Rd	4-1	From its intersection with Hwy 90, south	First gate @ .44 miles	0.44	21	1	
Tyrone-Thompson Road	4-2	From its intersection with Hwy 90, south	To 14.36 miles	14.36	18	3	PartialAbandonm
Tyrone-Thompson continues	4-2	From its intrn with Hwy 90, south at Hidalgo Line	.8 Mi from Hidalgo Cty Line	0.80			
Hilby Road	4-3	From its intersection with Tyrone-Thompson, S	Resident # 547	0.30	11	3	
Sid Tyrone Townsite	4-4	From its intersection with Tyrone-Thompson, N	1st USFS c-guard(boundary)	1.40	14	3	
Purro Mtn Homestead Road	4-5	From its intersection with Tyrone-Thompson, S	Resident # 665	0.60	11	3	
Crest Ridge Road	4-6	From its intersection with Tyrone-Thompson, N	Redrock Road	2.93	16	3	
Rank McCauley Road	4-7	From its intersection with Hwy 90, south	Resident # 2667	1.30	14	3	
Margo Trail	4-8	From its intersection with Hwy 90, north	Creek	0.25	16	3	
Garry McCauley Road	4-9	From its intersection with Hwy 90, south	Resident # 2326 gate	0.91	12	3	
Bisolm Trail	4-10	From its intersection with Hwy 90, north	2nd Electrical Post past Y	0.25	19	3	
Outlaw Trail	4-11	From its intersection with Hwy 90, south	Cattleguard	0.15	11	3	
Old Gulch Road	4-12	From its intersection with Hwy 90, north	Tyrone Thompson Road	6.64	10	3	
Acks Peak Road	4-13	From its intersection with Gold Gulch, north	Windmill	1.00	18	3	
Jalking X Ranch Road	4-14	From its intersection with Hwy 90, south	Resident # 50	0.50	14	3	
-Bar Ranch Road	4-15	From its intersection with Hwy 90, south	Resident # 314	3.25	15	3	
Lill Canyon Road	4-16	From its intersection with Hwy 90, west	Resident # 747	8.16	13	3	
T Drive	4-17	From its intersection with Hwy 180, south	Agave Street	0.34	24	3	
Coloradas Street	4-18	From its intersection with UT, east	Pony Express	0.17	24	3	
Gave Street	4-19	From its intersection with UT, east	Pony Express	0.18	24	3	
Pony Express	4-20	From its intersection with UT, east	Coloradas Street	0.14	24	3	
Addle Rock Canyon	4-21	From its intersection with Hwy 180, west	1st cattleguard	1.40	18	3	
Mangus Valley Road	4-22	From its intersection with Hwy 180, south	Phelps Dodge Mine Road	11.66	30	1 & 3	
Laystack Canyon Road	4-23	From its intersection with Mangus Valley, south	Resident # 80	0.10	14	3	
Redrock Road	4-24	From its intersection with Mangus Valley, north	SR 464	23.91	30	1 & 3	
Bar Ranch Road	4-25	From its intersection with Redrock Road, north	Resident # 1418	0.90	10	3	
Ird Nest Road	4-26	From its intersection with Redrock Road, north	Corrals @ 1.10 miles	1.10	10	3	
oad Canyon Road	4-27	From its intersection with Redrock Road, north	Corrals @ 1.20 miles	1.20	10	3	
herman Harper Road	4-28	From its intersection with SR 464, west	Corrals @ 1.77 miles	1.77	10	3	
Anderson Road	4-29	From its intersection with SR 464, west	Last Cattleguard	3.03	16	3	
Conner Road	4-30	From its intersection with SR 464's EOP	C-grd past Resident # 2416	3.56	24	3	
Harper Road	4-31	From its intersection with Conner Road, east	Resident # 2254	0.28	11	3	
'atton Road	4-32	From its intersection with Conner Road, north	Gate @ 4.14 miles	4.14	17	3	
Game Department Road	4-33	From its intersection with Patton Road, north	Gate before Resident # 514	4.95	16	3	
Robert Martin Road	4-34	From its intersection with Game Dept Road, N	Resident # 85	0.17	11	3	
Brown Ranch Road	4-35	From its intersection with Patton Road, north	Resident # 1161	11.61	14	3	
Martin Camp Road	4-36	From its intersection with Brown Ranch Rd, E	Resident # 528	1.00	14	3	
			Total Mileage District 4	114.85			
(=			(=				11

[illegible]

[illegible]