

**GRANT COUNTY
RESOLUTION R-10-40**

Tyrone Fire Department Amended District 2010


WHEREAS, that the Board of Grant County Commissioners by Resolution 97-07-10, expanded the Tyrone Volunteer Fire District to its current size; and

WHEREAS, The residents of Wind Canyon area desire to be serviced by the Tyrone Fire Department and the area to be included is described herein, and Tyrone Fire Department is currently constructing a main station in this area;

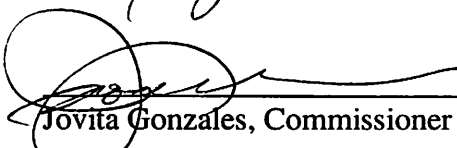
NOW, THEREFORE, BE IT RESOLVED that the Grant County Board of Commissioners hereby amends the boundaries of the Tyrone Fire Department to include the residential area of Wind Canyon subdivision, as shown on the attached Map Exhibit A and by the following description:

Add: Township 17 South Range 15 West
Sections: 34, 35, 36
Increase: Township 18 South Range 15 West
To include Sections: 1, 2
Add: Township 18 South Range 14 West
Sections: 5, 6, 7, 8, 9
Add: Township 17 South Range 14 West
Sections: 31, 32
Add: Township 17 South Range 16 West
Section: 35
Add Township 19 South Range 15 West
Section: 36

PASSED, APPROVED and ADOPTED by the board of commissioners at its regular meeting of October 21st, 2010.



Mary Ann Sedillo, Chairman




Jovita Gonzales, Commissioner



Christy Miller, Commissioner

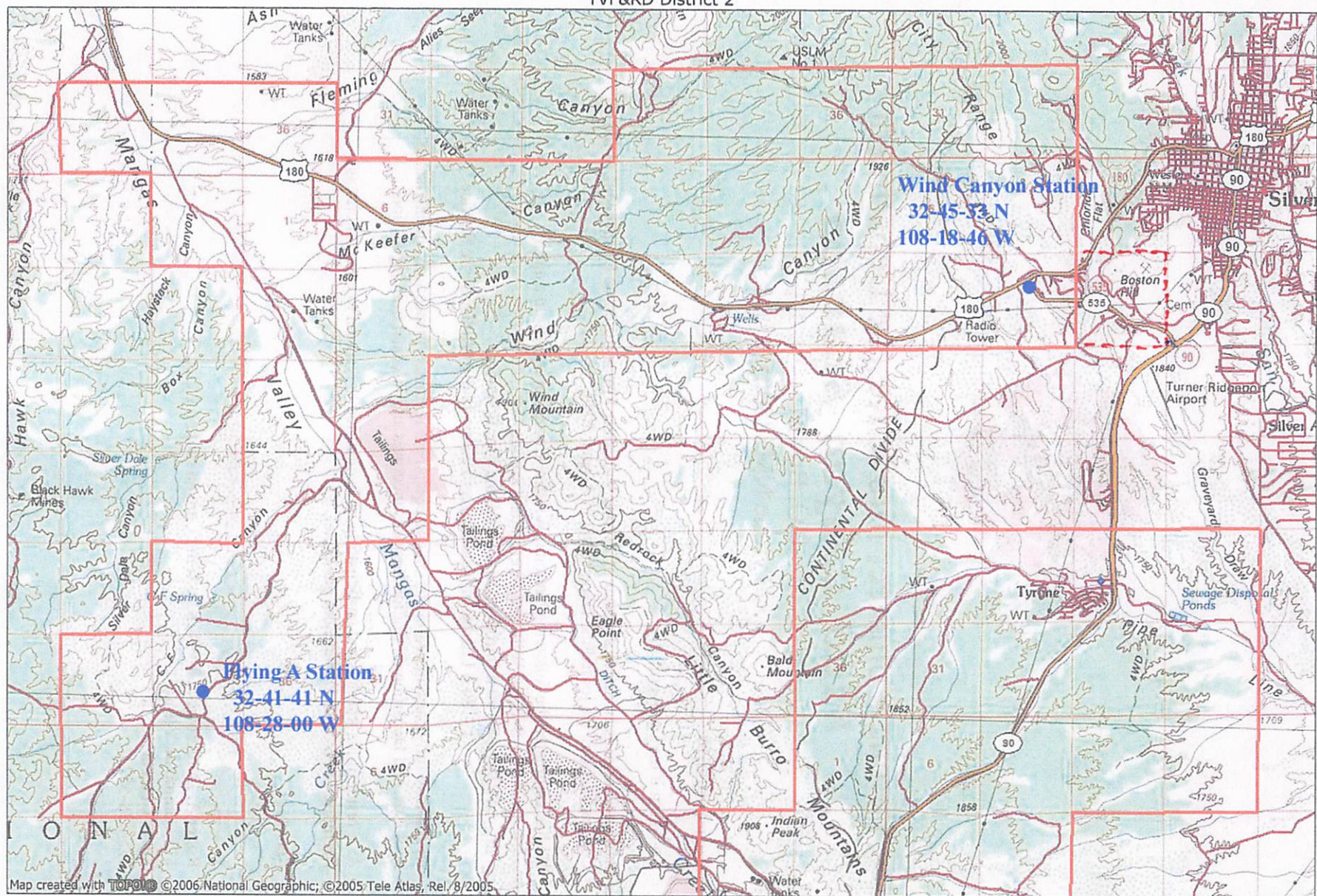
ATTEST:




Robert Zamarripa, County Clerk



TVF&RD District 2



Map created with TOPOID ©2006 National Geographic; ©2005 Tele Atlas, Rel. 8/2005



TN MN
10 1/2

02/19/11

RESOLUTION #97-07-10 B**Tyrone Fire Department Amended District 1997**

BE IT REMEMBERED, that the Board of Grant County Commissioners by Resolution # 95-05-04, established the expansion of the TYRONE VOLUNTEER FIRE DEPARTMENT, and

WHEREAS, the residents of the Redrock Road area desire to be serviced by the Tyrone Fire Department and the area to be included is described in Exhibit A, and the Tyrone Fire Department desires to have a substation in this area,
NOW

THEREFORE BE IT RESOLVED THAT, the Board of Grant County Commissioners hereby amends the boundaries of the TYRONE FIRE DEPARTMENT to include the residential area of Redrock Road, as shown in EXHIBIT A (map) and by the following description:

TOWNSHIP 18 SOUTH RANGE 14 WEST

Sections: 27, 28, 29, 30, 31,
32, 33, 34, and

TOWNSHIP 18 SOUTH RANGE 15 WEST

Sections: 25, 36, and

TOWNSHIP 19 SOUTH RANGE 14 WEST

Sections: 3, 4, 5, 6, 7, 8, 18,
19, 30, 31, and

TOWNSHIP 19 SOUTH RANGE 15 WEST

Sections: 1, 11, 12, 13, 14,
24, 25, and

TOWNSHIP 20 SOUTH RANGE 14 WEST

Section: 6, 7, 18, 19, and

TOWNSHIP 20 SOUTH RANGE 15 WEST

Section: 1, 12, 13, 14, 21,
22, 23, 24, and

Redrock Area

TOWNSHIP 17 SOUTH RANGE 16 WEST

Sections: 34, 36 and

T.F.D.

TOWNSHIP 18 SOUTH RANGE 15 WEST

Sections: 3, 4, 5, 6,
7, 8, 9, 10, 11, 12
18, 19 and

TOWNSHIP 18 SOUTH RANGE 16 WEST

Section: 1, 2, 12, 13,
24, 25, 26,
34, 35, 36 and

TOWNSHIP 19 SOUTH RANGE 16 WEST


Section: 2, 3

PASSED, APPROVED, AND ADOPTED by the Grant County Board of
Commissioners Grant County New Mexico, this 10th day of July 1997.

BOARD OF GRANT COUNTY COMMISSIONERS


Manuel T. Serna, Chairman


Zeke Santa Maria, Member


Carl W. Scholl, Member

