

**COUNTY OF GRANT  
RESOLUTION NO. R-25-18**

**2025 COUNTY MAINTAINED ROADS MILEAGE CERTIFICATION**

**WHEREAS**, each year the Board of County Commissioners shall certify and submit an Annual Certified County Maintained Mileage Report to the Secretary of the New Mexico Department of Transportation, pursuant to NMSA 67-3-28.3; and

**WHEREAS**, the official mileage of the public roads maintained by Grant County will be reported to the New Mexico State Treasurer's Office for distribution of funding; and

**WHEREAS**, in 2024 maintenance mileage remains unchanged


**NOW, THEREFORE, BE IT RESOLVED**, the Board of County Commissioners hereby certifies a total mileage of County-maintained roads for 2025 is 685.663 and the road listing is incorporated herein as Exhibit A.

**DONE THIS 13TH DAY OF MARCH 2025, IN SILVER CITY, GRANT COUNTY,  
NEW MEXICO.**

**[Signature page Follows]**



**Board of County Commissioners  
Grant County, New Mexico**




**Chris Ponce, District 1, Chairman**

Voted: Yes ☒ No ☐ Abstained ☐




**Eloy Medina, District 2, Vice-Chair**

Voted: Yes ☒ No ☐ Abstained ☐



**Nancy Stephens, District 3**

Voted: Yes ☒ No ☐ Abstained ☐



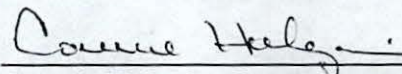
**Eddie M. Flores, District 4**

Voted: Yes ☒ No ☐ Abstained ☐

**Thomas L. Shelley, District 5**

Voted: Yes ☐ No ☐ Abstained ☐

**ATTEST:**

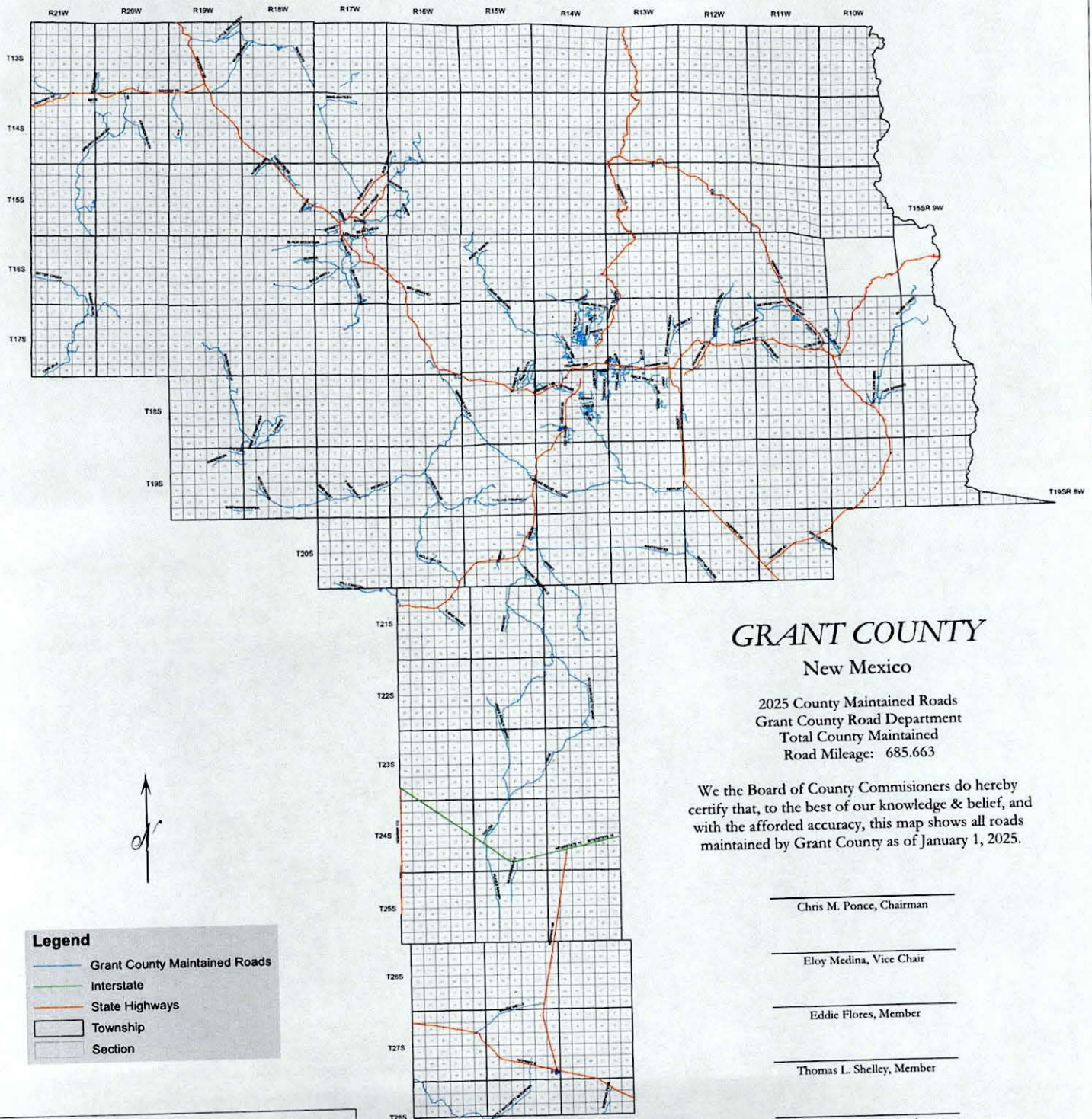


**Connie Holguin, Grant County Clerk**





# 2025 County Maintained Roads Grant County, New Mexico



## Legend

- Grant County Maintained Roads
- Interstate
- State Highways
- Township
- Section

METADATA: Grant County Planning Department GIS  
DATE: March 5, 2025  
PRODUCED BY: Peter Hurley, Grant County GIS Specialist

This map is for viewing purposes only and is not to be considered as any legal authority. Grant County distributes this map assuming no liability for any errors, omissions, or inaccuracies in the information provided regardless of the cause in reliance upon any maps.



## GRANT COUNTY New Mexico

2025 County Maintained Roads  
Grant County Road Department  
Total County Maintained  
Road Mileage: 685.663

We the Board of County Commissioners do hereby certify that, to the best of our knowledge & belief, and with the afforded accuracy, this map shows all roads maintained by Grant County as of January 1, 2025.

Chris M. Ponce, Chairman

Eloy Medina, Vice Chair

Eddie Flores, Member

Thomas L. Shelley, Member

Nancy Stephens, Member

ATTEST:

Connie Holguin, Grant County Clerk





New Mexico DEPARTMENT OF  
**TRANSPORTATION**  
MOBILITY FOR EVERYONE

January 2, 2025

Mr. Chris Ponce  
Grant County Commission Chairperson  
PO Box 898  
Silver City, NM 88062-0898

Re: April 1<sup>st</sup> Submission of the 2025 Annual Certified County Maintained Mileage Report

Dear Mr. Ponce:

This is notification that the **2025 Annual Certified County Maintained Mileage Report is due on April 1<sup>st</sup>, 2025**. Pursuant to New Mexico Statutes 67-3-28.3, the Board of County Commissioners of each county shall certify and submit an Annual Certified County Maintained Mileage Report to the Secretary of the New Mexico Department of Transportation (NMDOT), on or before April 1<sup>st</sup> of each year.

By July 1<sup>st</sup> of each year, representatives for the Cabinet Secretary of the NMDOT shall verify the submittal of each county and revise, if necessary, the total mileage of public roads maintained by each county. The mileage acknowledged by these representatives, shall be the official mileage of the public roads maintained by each county and will be reported to the New Mexico State Treasurer's Office. After August 1<sup>st</sup>, distribution of funding to each county for road maintenance purposes shall be made in accordance with the aforementioned NMSA section.

Pursuant to New Mexico Statutes 67-3-28.3, any county not complying with the required certified submittal by April 1<sup>st</sup> of each year, will have their mileage estimated and then reduced by one-third each month for that fiscal year, by the Secretary of the NMDOT. The amount of mileage deducted from the counties not in compliance, shall be equally distributed between all counties in compliance, by the Secretary of the NMDOT.

Please submit a package to include an Administrative Resolution and either a hard copy or a digital spreadsheet or document that was used to generate a Route Listing and County Map(s). The digital data can be provided on a CD or thumb drive and should be in a standard application format such as pdf., MS Excel, or MS Word. **Please submit your map(s) in hard copy or high-definition pdf. format only. Please do not submit GIS shapefiles.**

**Michelle Lujan  
Grisham**  
Governor

**Ricky Serna**  
Cabinet Secretary

**Commissioners**

**Vacant**  
Commissioner  
District 1

**Gary Tonjes**  
Commissioner  
District 2

**Hilma E. Chynoweth**  
Commissioner, Vice Chairman  
District 3

**Walter G. Adams**  
Commissioner, Chairman  
District 4

**Thomas C. Taylor**  
Commissioner  
District 5

**Charles Lundstrom**  
Commissioner, Secretary  
District 6



Please adhere to the following guidelines for submitting the following required information.

1. An Administrative Resolution signed and dated by the county commissioners, specifying the total maintained mileage for the current year.
2. A Route Listing identifying each county-maintained route and including the following: 1.) County road name and/or county road number (in alpha, numeric, or alphanumeric order); 2.) Route description with the beginning and ending termini of each maintained route; 3.) Total length of the maintained mileage for each road in tenths, hundredths, or thousandths of a mile, (not in feet); 4.) Roadway width (in feet); 5.) Surface type (i.e., paved, graveled, dirt); 6.) Subtotals of the maintained mileage for each section or district; 7.) Grand total for the entire submittal.
3. A Legible County Map with correctly plotted routes and identification for each route, by name and/or number (highlighted if possible), corresponding to the above-mentioned Route Listing. **Please submit your map(s) in hard copy or high-definition pdf. format only. Please do not submit GIS shapefiles.**

For legal purposes, please ensure that the Administrative Resolution, the Route Listing, and the Map are labeled with the corresponding year of the submittal.

Your prompt response on the certification and submittal of your county-maintained mileage report is imperative for funding of your county road maintenance programs. Please mail or deliver these documents by April 1<sup>st</sup>, 2025, to:

Randy Pino  
New Mexico Department of Transportation  
Capital Programs/Investment Division, SB-2  
P.O. Box 1149  
Santa Fe, NM 87504-1149

E-Mail: Randy.Pino@dot.nm.gov

If you have any questions or concerns, or if I can provide any additional information, please do not hesitate to contact me. You can contact me at the above mailing and e-mail addresses.

Sincerely:

*Randy Pino*

Randy Pino, Engineer Manager Supervisor II.

# GRANT COUNTY MAINTAINED ROUTE LISTING

Annual Certified County Maintained Mileage Report

YEAR: 2025

## ROADWAY TYPES

1 = Paved

2 = Gravel

3 = Dirt

4 = Other Surface Types

ROUTE NAME	ROUTE NUMBER	FROM: BEGINNING TERMINI	TO: ENDING TERMINI	2024 CMR MILEAGE	2024 MILEAGE ADDITIONS	2024 MILEAGE DELETIONS	2025 TOTAL MILEAGE	ROADWAY WIDTH (In Feet)	TYPE OF ROADWAY	COMMENTS/NOTES:
Fairway Drive	1-1	From its intersection with Ridge Road East	Entrance to Rd Dept Offices	1.4138			1.4138	24	1	
Ridge Road	1-2	From end of city limits (300' past Lance)	Intersection of Airport Rd	11.8062			11.8062	24	1&3	
Lance Drive	1-3	From its intersection with Ridge Road East	Intersection with Tabor Drive	1.1000			1.1000	22	1	
Bonita Avenue	1-4	From its intersection with Lance South	Intersection with Ridge Rd	0.8095			0.8095	20	1	
Vicente Place	1-5	From its intersection with Lance north & South	Intersection with Spear Dr S	0.1908			0.1908	20	1	
Tabor Avenue	1-6	From its intersection with Country Club South	Intersection with Train Heart	0.8758			0.8758	18	1&3	
Tabor Ave continues	1-6	From its intersection with Apache St. South	To turn around				0.0000	18		
Country Club	1-7	From its intersection with Vicente Place East	Intersection with Tabor Drive	0.4615			0.4615	19	1	
Spear Drive	1-8	From its intersection with Vicente Place East	Intersection with Tabor Drive	0.4462			0.4462	20	1	
Broken Arrow	1-9	From its intersection with Bonita Ave East	Intersection with Filaree	2.1507			2.1507	20	1&3	
Trailing Heart	1-10	From its intersection with Bonita Ave East	Intersection with Tabor Drive	0.7280			0.7280	21	3	
Apache Street	1-11	From its intersection with Bonita Ave East	Intersection with Tabor Drive	0.6554			0.6554	19	1	
Broken Bow	1-12	From its intersection with Apache	To turn around	0.3177			0.3177	21	3	
Tomahawk Road	1-13	From its intersection with Tabor Ave East	First Cattleguard	0.2907			0.2907	12	3	
Pheasant Drive	1-14	From its intersection with Ridge Road East	Resident # 735 Turn-around	0.4435			0.4435	22	1	
North Pheasant Drive	1-15	From its intersection with Pheasant, North	Resident # 680	0.0849			0.0849	18	1	
Sky View Drive	1-16	From its intersection with Ridge Road East	Intersection with Grand Mesa	0.4006			0.4006	24	1	
Grand Mesa	1-17	From its intersection with Sky View Dr. N&S	Resident # 3755 Turn-around	0.0917			0.0917	24	1	
Mountain View Drive	1-18	From its intersection with Ridge Road East	Cul De Sac @ .44 mi	0.6487			0.6487	18	1	
Mobile Drive	1-19	From its intersection with Ridge Road East	Cul De Sac @ .50 mi	0.4174			0.4174	18	1	
By Pass Road	1-20	From its intersection with Ridge Road South	Intersection with Hwy 180 W	1.8683			1.8683	22	1	
Lomita Drive	1-21	From its intersection with By Pass Rd South	Resident # 17 entrance	0.2316			0.2316	14	3	
Western Drive	1-22	From its intersection with By Pass Rd North	Intersection with Hwy 180 W	0.6968			0.6968	22	1	
McKinney Road	1-23	From its intersection with Hwy 90 S, East	Resident # 1106 entrance	1.0918			1.0918	16	2	
Copper Drive	1-24	From its intersection with Hwy 90 South	End of Pavement	0.7683			0.7683	36	1	
Turquoise Drive	1-25	From its intersection with Copper Drive, North	End of .11 miles	0.0683			0.0683	36	1	
Malachite Avenue	1-26	From its intersection with Copper Drive, South	Tenorite Court	0.5219			0.5219	26	1	
Chrysocolla Avenue	1-27	From its intersection with Copper Drive, South	Cuprite Street	0.1489			0.1489	26	1	
Torbenite Drive	1-28	From its intersection with Copper Drive, West	Intersection with Bald Mt Rd	0.1174			0.1174	26	1	
Chalcopyrite Ave & Court	1-29	From its intersection with Copper Dr. NW & S	Tenorite Crt (crosses 4 Sts)	0.3656			0.3656	26	1	
Copper Court	1-30	From its intersection with Copper Dr. NW& SE	Turn Around	0.0647			0.0647	26	1	
Azurite Court	1-31	From its intersection with Malachite Ave, east	Turn Around	0.0662			0.0662	26	1	
Bornite Street & Court	1-32	From its intersection with Malachite Ave, E&W	Chalcopyrite(west)EOR(east)	0.3929			0.3929	26	1	
Chalcopyrite Court & Street	1-33	From its intersection with Malachite Ave, E&W	Cul de Sac @ .50 mi	0.4839			0.4839	26	1	
Cuprite Court & Street	1-34	From its intersection with Malachite Ave, E&W	Copper Drive	0.4451			0.4451	26	1	
Tenorite Court	1-35	From its intersection with Malachite Ave north	Turn Around	0.0574			0.0574	26	1	
Melenconite Avenue	1-36	From its intersection with Cuprite St. south	Covellite Drive	0.0586			0.0586	26	1	
Covellite Drive	1-37	From its intersection with Melenconite, E&W	Turn Around	0.1632			0.1632	26	1	
Bald Mountain Road	1-38	From its intersection with EOP of Torbenite Dr	Resident # 90 gate entrance	1.6792			1.6792	18	3	
Oakwood Avenue East	1-39	From its intersection with Hwy 180 W, west	Cul De Sac @ .48 mi	0.6674			0.6674	30	1	
Cottage San Road	1-40	From its intersection with city limits @ Alabama	Intersection w/Bear Mountain Rd	3.3786			3.3786	24	1&3	
Opal Drive	1-41	From its intersection with Cottage San Rd, west	Resident # 1105 (EOR)	0.1228			0.1228	20	1	
Emerald Drive	1-42	From its intersection with Cottage San Rd, west	Old water crossing dip	0.3583			0.3583	10	3	
Bandow Drive	1-43	From its intersection with Cottage San Rd, west	Cottage San Rd (loops back)	0.5600			0.5600	18	3	
Jade Drive	1-44	From its intersection with Cottage San Rd, east	Residents #13 & #15, south	0.1206			0.1206	10	3	
Archer Road	1-45	From its intersection with Cottage San Rd, south	Resident # 63 entrance	0.6221			0.6221	18	3	
Shale Drive	1-46	From its intersection with Archer Rd, west	Resident # 12 entrance	0.1881			0.1881	10	3	
Coleman Drive	1-47	From its intersection with Cottage San Rd, north	Coleman Drive (loops back)	0.6740			0.6740	16	1&3	
Sanitarium Road	1-48	From its intersection with Coleman Drive, east	Resident # 59	0.0459			0.0459	16	3	
Iron Drive	1-49	From its intersection with Coleman Drive, north	Resident # 10 entrance	0.1154			0.1154	16	3	
Bear Mt. Ranch	1-50	From its intersection with Cottage San Rd, west	Culvert before Guest Ranch	0.5887			0.5887	12	3	
Bear Mountain Road	1-51	From its intersection with Cottage San Rd, west	Resident #1550 gate @ crk	15.3000			15.3000	18	3	
Avery Ranch Road	1-52	From its intersection with Bear Mt Road, north	Resident #1218 (EOR)	1.5052			1.5052	12	3	
Little Walnut Road	1-53	From its intersection with City Limits	Feeley Subdivision Gate	7.0300			7.0300	24	1&3	
Valley Drive	1-54	From its intersection with Little Walnut Rd, west	First Cattleguard	0.9952			0.9952	16	3	

Old Little Walnut Road	1-55	From its intersection with Little Walnut Rd. west	Resident # 42 entrance	0.4166	0.4166	18	3
Blackhawk Place	1-56	From its intersection with Cain Drive, north	Cul de Sac @ .14 mi	0.1521	0.1521	19	1
Grandview Road	1-57	From its intersection with Cain Drive, north	Cottonwood	1.4589	1.4589	27	1
Zia Circle	1-58	From its intersection with Grandview, west	Cul de Sac @ .09 mi	0.0967	0.0967	22	1
Arrowhead Road	1-59	From its intersection with Cain Drive, north	Cottonwood	0.7769	0.7769	25	1
Apache Circle	1-60	From its intersection with Arrowhead Rd. north	Cul de Sac @ .05 mi	0.0545	0.0545	21	1
Kachina Circle	1-61	From its intersection with Arrowhead Rd. west	Cul de Sac @ .10 mi	0.1022	0.1022	21	1
Cochise Circle	1-62	From its intersection with Arrowhead Rd. east	Cul de Sac @ .13 mi	0.1374	0.1374	26	1
Gideon Truesdale	1-63	From its intersection with Grandview, east	Cul de Sac @ .19 mi	0.1908	0.1908	14	1
Eddie Ward Way	1-64	From its intersection with Grandview, west	Cul de Sac @ .26 mi	0.2632	0.2632	24	1
Bonney Trail	1-65	From its intersection with Eddie Ward Way north	Cul de Sac @ .08 mi	0.0843	0.0843	24	1
Timmer Way East	1-66	From its intersection with Grandview, west	Cul de Sac @ .10 mi	0.1735	0.1735	24	1
Timmer Way West	1-67	From its intersection with Grandview, west	Cul de Sac @ .08 mi	0.0600	0.0600	24	1
Shadow Mountain	1-68	From its intersection with Grandview, west	Cul de Sac @ .32 mi	0.3438	0.3438	18	1
Cottonwood Road	1-69	From its intersection with Cain Drive, north	Resident # 5200	1.6457	1.6457	24	1
Rosewood Circle	1-70	From its intersection with Copper Ridge, south	Cul de Sac @ .18 mi	0.1450	0.1450	30	1
Whispering Hills Road	1-71	From its intersection with Little Walnut Rd. east	Cottonwood	0.5754	0.5754	24	1
Mountain View Lane	1-72	From its intersection with Whispering Hills, north	Cul de Sac @ .04 mi	0.0422	0.0422	21	1
Road Runner Lane	1-73	From its intersection with Whispering Hills, north	Cul de Sac @ .04 mi	0.0429	0.0429	24	1
Iron Wood Lane	1-74	From its intersection with Whispering Hills, west	Cul de Sac @ .09 mi	0.0921	0.0921	23	1
Holly Lane	1-75	From its intersection with Whispering Hills, west	Cul de Sac @ .11 mi	0.1118	0.1118	23	1
Pirion Road	1-76	From its intersection with Whispering Hills, west	Cul de Sac @ .11 mi	0.1163	0.1163	23	1
Deer Trail	1-78	From its intersection with Cottonwood Rd. east	EOR at Cul de Sac	0.3986	0.3986	24	1
Hide Away Lane	1-79	From its intersection with Cottonwood Rd. east	Cul de Sac	0.1107	0.1107	24	1
Big Bend Road	1-80	From its intersection with Cottonwood Rd. west	EOR (gate @ resident)	0.4498	0.4498	20	1
High Lonesome	1-81	From its intersection with Little Walnut, west	Resident # 5103	0.2598	0.2598	14	3
Village Road	1-82	From its intersection with Little Walnut, east	Cattleguard	0.3963	0.3963	14	3
Cleveland Mine Road	1-84	From its intersection with Little Walnut, north	First Cattleguard	0.3135	0.3135	14	3
Owens Road	1-85	From its intersection with Little Walnut, north	Joseph Blane Road	0.6375	0.6375	14	3
North Swan Street	1-86	From its intersection with City Limits	EOP @ 3.82 mi	3.6770	3.6770	26	1
Owl Hoot Trail	1-87	From its intersection with NM15, west	Turn Around (EOR)	0.7502	0.7502	22	3
Spur Drive	1-88	From its intersection with Owl Hoot Trail, north	Turn Around past Rdnt # 13	0.2238	0.2238	20	3
Wendy Road	1-89	From its intersection with NM15, west	Resident # 110 entrance	1.0316	1.0316	22	1
Six Shooter Drive	1-90	From its intersection with Wendy Rd. south	Resident # 23 turn around	0.2541	0.2541	22	1
Radio Tower Road	1-91	From its intersection with NM15, west	Radio Towers	3.5077	3.5077	15	3
Ranger Street	1-92	From its intersection with NM15, west	Resident # 28 gate	0.2579	0.2579	18	3
Bear Creek	1-93	From its intersection with NM15, north (at "Y")	Cattleguard @ old mine	2.0300	2.0300	20	1&3
Placer Street	1-94	From its intersection with Bear Creek, east	NM 15	0.1844	0.1844	18	3
Spring Street	1-95	From its intersection with Bear Creek, south	Main Street (across Bear Ck)	0.2512	0.2512	18	3
Main Street	1-96	From its intersection with Bear Creek, south	NM 15 (across Bear Creek)	0.9400	0.9400	20	1&3
Golden Street	1-97	From its intersection with Bear Creek, south	Resident # 18 & jct from Chr	0.1428	0.1428	18	3
Norton Street	1-98	From its intersection with Spring Street, north	Resident # 85 gate	0.0592	0.0592	18	3
Rock Street	1-99	From its intersection with NM15, south	Resident # 12 entrance	0.0762	0.0762	15	3
Mountain View Road	1-100	Approx 4mi from Hwy180 (840' past City Limits)	Cul de Sac Resident # 4040	0.5000	0.5000	21	3
Rosedale Road	1-101	From its intersection with city Limits	Resident # 382 (1st Cattigrd)	3.6693	3.6693	24	1
Ethel Lane	1-102	From its intersection with Rosedale Rd. east	Resident # 26	0.2809	0.2809	20	3
Spring Creek	1-103	From its intersection with Rosedale Rd. east	Resident # 80	0.7923	0.7923	15	3
Rodeo Road	1-104	From its intersection with Rosedale Rd. east	Resident # 45	0.6851	0.6851	12	3
Pirion Lane	1-105	From its intersection with Rosedale Rd. east	Resident # 79	0.6837	0.6837	11	3
Mahogany Drive	1-106	From its intersection with Rosedale Rd. east	Resident # 57	0.6800	0.6800	12	3
Burke Loop	1-107	From its intersection with Rosedale Rd. west	Griffith Drive	1.0129	1.0129	17	3
Griffith Drive	1-108	From its intersection with Burke	Rosedale Road	0.3334	0.3334	27	3
Pirion Street	1-109	From its intersection with Casa Loma Rd. west	Johnson Road	0.0843	0.0843	18	1
Ponderosa Street	1-110	From its intersection with Pirion Street, north	Johnson Road	0.3127	0.3127	15	1
Johnson Road	1-111	From its intersection with Casa Loma Rd. west	Cul de Sac @ 1.02 mi	0.7126	0.7126	15	1
Deik Drive	1-112	From its intersection with Johnson Rd. south	Hwy 180 east	0.6267	0.6267	30	1
Sycamore Street	1-113	From its intersection with Deik Road, west	Deik Road (loop)	0.4131	0.4131	23	1
Alpine Circle	1-114	From its intersection with Deik Road, south	Cul de Sac @ .11 mi	0.0965	0.0965	30	1
Fir Street	1-115	From its intersection with Johnson Rd. east	Sycamore Street	0.0992	0.0992	28	1
Shasta Street	1-116	From its intersection with (undeveloped) Bell St	Pirion Lane	0.3334	0.3334	20	3
Rainier Street	1-117	From its intersection with Hwy 180, south	South of Church	0.2631	0.2631	26	3
Peterson Drive	1-118	From its intersection with Hwy 180, south	Pike	1.0724	1.0724	30	1
Bell Street	1-119	From its intersection with Peterson Drive, west	Resident # 3821	0.2228	0.2228	11	1
Cook Street	1-120	From its intersection with Bell Street, north	First Culvert	0.1480	0.1480	18	1
Hood Street	1-121	From its intersection with Peterson Drive, west	Resident # 16 fence line	0.1489	0.1489	12	1



Robson Street	1-122	From its intersection with Peterson Drive, west	Resident # 12	0.2128		0.2128	14	1
McKinley Street	1-123	From its intersection with Peterson Drive, west	Turn Around	0.1928		0.1928	18	1
Lessen Street	1-124	From its intersection with Flury Lane, south	Resident # 25 entrance	0.2854		0.2854	28	3
Casa Loma Road	1-125	From its intersection with Hwy 180, north	Resident # 280999	0.8715		0.8715	24	183
Caballero Drive	1-126	From its intersection with Hwy 180, south	104' toward Rodeo Arena	0.0156		0.0156	28	3
Kirkland Road	1-127	From its intersection with Hwy 180, south	Resident # 229 cattle guard	2.0821		2.0821	30	183
Mathers Road	1-128	From its intersection with Kirkland Rd, south	Escobedo Lane	0.2374		0.2374	14	3
Flury Lane	1-129	From its intersection with Racetrack Rd, west	Lessen Street	1.0114		1.0114	22	183
Sunset Trail	1-130	From its intersection with Kirkland Rd, west	Turn Around	0.2823		0.2823	14	3
Escobedo Lane	1-131	From its intersection with Kirkland Rd, east	Cul de Sac @ .50 mi	0.4655		0.4655	14	1
Whiskey Creek Airport Rd	1-132	From its intersection with Kirkland Rd, south	Whiskey Creek Airport	0.6394		0.6394	14	1
Adams Lane	1-133	From its intersection with Mathers Rd, east	Morales Road	0.2493		0.2493	15	3
Morales Road	1-134	From its intersection with Hwy 180, south	Adams Lane	0.5029		0.5029	12	1
Arenas Valley Road	1-135	From its intersection with Hwy 180, north	Hwy 180 east (loop)	2.5672		2.5672	24	1
Elas Road	1-136	From its intersection with Arenas Valley Rd, N	Resident # 53 gate	0.5000		0.5000	12	3
Paisano Street	1-137	From its intersection with Arenas Valley Rd, W	Cherry Street	0.1459		0.1459	12	3
Encina Street	1-138	From its intersection with Paisano Street, north	Resident # 6	0.0634		0.0634	18	3
Cherry Street	1-139	From its intersection with Paisano Street, north	Arenas Valley Road	0.1274		0.1274	14	3
Pakoma Street	1-140	From its intersection with Arenas Valley Rd, W	Resident # 10 dead end	0.0864		0.0864	13	3
Racetrack Road	1-141	From its intersection with Hwy 180, south	S Clara City limit before PMA	3.6619		3.6619	24	1
Crum Road	1-142	From its intersection with Racetrack Rd, south	Resident # 251 Ranch	2.5100		2.5100	12	3
Frank's Road	1-143	From its intersection with Crum Road, east	Mesa Trail	0.5390		0.5390	24	3
Mesa Trail	1-144	From its intersection with Frank's Rd, N & S	Green Valley Drive	1.2063		1.2063	22	3
Green Valley Drive	1-145	From its intersection with Mesa Trail, N & S	Cul de Sac Resident # 24	0.2095		0.2095	22	3
Monte Street	1-146	From its intersection with Hwy 180, north	Resident # 14	0.1324		0.1324	11	3
Burnham Street	1-147	From its intersection with Yucca Valley, west	VFW parking lot entrance	0.0800		0.0800	16	3
Yucca Valley Drive	1-148	From its intersection with Hwy 180, south	Cul de Sac	0.5119		0.5119	20	3
Yucca Pod Lane	1-149	From its intersection with Yucca Valley, west	Yucca Stalk Lane	0.1207		0.1207	17	3
Yucca Stalk Lane	1-150	From its intersection with Yucca Pod, N & S	Cul de Sac resident 31 & 32	0.1799		0.1799	20	3
Fort Bayard Road	1-151	From its intersection with Hwy 180, north	FL Byd entrance @ cattlegrd	0.0000		0.0000	20	1
FL Bayard Nursery Road	1-152	From its intersection with USFS cattleguard	USFS Training Center	3.2868		3.2868	20	3
Crumbley Road	1-153	From its intersection with FL Byd Nrsy Rd, north	Cattleguard resident # 185	1.9206		1.9206	20	3
Lariat Road	1-154	From its intersection with Belim Street, south	Resident # 92	1.0220		1.0220	16	3
North Hurley Road	1-155	From its intersection with Hwy 180, east	North-gate, South-City Limits	2.2500		2.2500	24	1
Main Street	1-156	From its intersection with N Hurley Rd, south	Pop Momson	0.1400		0.1400	14	1
Hill Street	1-157	From its intersection with Main Street, west	Resident # 14	0.1064		0.1064	14	1
Cottonwood Street	1-158	From its intersection with Main Street, north	Resident # 20	0.1644		0.1644	14	1
Pop Momson	1-159	From its intersection with Main Street, north	Cottonwood Street	0.0476		0.0476	14	1
Horseshoe Drive	1-160	From its intersection with N Hurley Rd, east	North Hurley Road (loops)	0.9761		0.9761	20	1
Geronomo Street	1-161	From its intersection with Horseshoe Dr, south	North Hurley Road	0.1589		0.1589	14	1
Delancey Road	1-162	From its intersection with Horseshoe Dr, south	Resident # 38 fence line	0.4268		0.4268	14	3
Agua Blanca	1-163	From its intersection with Horseshoe Dr, north	Geronomo Street	0.1854		0.1854	12	1
Monte Vista	1-164	From its intersection with Horseshoe Dr, north	North Hurley Road	0.1342		0.1342	12	1
North Hurley Overpass Rd	1-165	From its intersection with N Hurley Rd, west	Transfer Station gate	1.1000		1.1000	20	1
Santa Rita Mine Road	1-166	From its intersection with NM356 @ RR tracks	Guard Shack Gate line	0.8000		0.8000	24	1
Ground Hog Mine Road	1-167	From its intersection with Santa Rita Mine Rd, S	School Bus Turn Around	0.2420		0.2420	14	3
Tanglewood Circle	1-168	From its intersection with Little Walnut Rd, east	Past Resident # 14	0.1556		0.1556	32	1
Copper Ridge Drive	1-169	From its intersection with Tanglewood, north	Cottonwood Road	0.4453		0.4453	30	1
Brianwood Lane	1-170	From its intersection with Copper Ridge, east	Palo Verde	0.6303		0.6303	36	1
Helen Lynch Place	1-171	From its intersection with Cottonwood Rd, north	Cul de Sac @ .08 mi	0.0814		0.0814	24	1
Schiff Trail	1-172	From its intersection with Cottonwood Rd, east	Grandview Road	0.2744		0.2744	24	1
Sully Circle	1-173	From its intersection with Grandview Rd, east	Cul de Sac @ .09 mi	0.0588		0.0588	26	1
Palo Verde	1-174	From its intersection with Little Walnut Rd, east	Cottonwood Road	0.2808		0.2808	36	1
Mum Street	1-175	From its intersection with Agua Blanca, west	North Hurley Rd ("one way")	0.0935		0.0935	10	1
Niki's Road	1-176	From its intersection with North Swan, north	Cul de Sac @ .82 mi	0.8259		0.8259	20	1
Kilamaryaro Court	1-177	From its intersection with Niki's Rd, west	Cul de Sac @ .14 mi	0.1406		0.1406	21	1
Joseph Blane Road	1-178	From its intersection with Owens Road, north	Entrance to Monastery	1.3441		1.3441	14	3
Pike Street	1-179	From its intersection with Peterson Drive, west	Cul de Sac @ .11 mi	0.1348		0.1348	20	1
Olympus Street	1-180	From its intersection with Peterson Drive, east	.13 miles	0.1790		0.1790	12	1
Lynx Lane	1-181	From its intersection with Little Walnut, west	Cul de Sac @ .27 mi	0.4615		0.4615	22	1
Fawn Trail	1-182	From its intersection with Lynx Lane, west	Fawn Court	0.1900		0.1900	22	1
Fawn Court	1-183	From its intersection with Fawn Trail, south	Cul de Sac @ .13 mi	0.1552		0.1552	22	1
Railroad Drive	1-184	From its intersection with Broken Arrow, east	At .25 mi. Rd cont, not maint	0.5121		0.5121	18	3
Wilmot Rd	1-185	From its intersection with N Swan, west	Foti's Road	0.0662		0.0662	22	1
Foti's Rd	1-186	From its intersection with Wilmot N & S	At cul de sac north & south	0.0987		0.0987	22	1



Everest Point Road	1-187	From its intersection with N Swan, west	Cul de Sac @ 0.07 mi	0.0921		0.0921	22	1
Mt Olympus Road	1-188	From its intersection with Broken Arrow, east	Cul de Sac @ 0.35 mi	0.3733		0.3733	22	1
Himalaya Way	1-189	From its intersection with North Swan, West	Cul de Sac @ .05mi	0.0402		0.0402	24	1
Vesuvius Way	1-190	From its intersection with North Swan, West	Cul de Sac @ .48 mi	0.5257		0.5257	24	1
Aleco Way	1-191	From its intersection with Vesuvius, North	Cul de Sac @ .10 mi	0.0876		0.0876	24	1
Chimborraza	1-192	From its intersection with North Swan, East	Cul de Sac @ .13 mi	0.1101		0.1101	24	1
Country Road	1-193	From its intersection with Rosedale Rd, South	Hitching Post Ridge	1.6985		1.6985	24	2
Hitching Post Ridge	1-194	From its intersection with Country Road, South	Cul de Sac @ .90 mi	0.9356		0.9356	24	2
Silver Spur	1-195	From its intersection with Hitching Post Ridge	Cul de Sac @ .12 mi	0.1039		0.1039	24	2
Antelope Run	1-196	From its intersection with Lynx Lane, West	Cul de Sac @ .20 mi	0.2319		0.2319	24	1
Camino De Viento	1-197	From its intersection with 180 - West	End of road at Cul De Sac	4.5935		4.5935	28	2
Vantana De Sierra	1-198	From its intersection with Camino De Viento	End of road at Cul De Sac	0.7961		0.7961	20	2
Mesita Circle	1-199	From its intersection with Camino De Viento	End of road at Cul De Sac	0.2100		0.2100	20	2
Darling Bell	1-200	From its intersection with Cleveland Mine Rd	End of road at Cul De Sac	1.6738		1.6738	22	2
Queen Lilian	1-201	From its intersection with Darling Bell	End of road at Cul De Sac	0.5760		0.5760	22	2
King Peter	1-202	From its intersection with Darling Bell	End of road at Cul De Sac	0.2156		0.2156	22	2
Market Street	1-203	From its intersection with State Right of Way	City Limits	0.3698		0.3698	22	1
Gulch Lane	1-204	From its intersection with Camino De Viento	Intersection with Wind Canyon	0.8987		0.8987	24	2
Babbling Brook Rd	1-205	From its intersection with Fleming Tank Rd	End of Cul De Sac	0.3497		0.3497	22	2
Fleming Tank Rd	1-206	From its intersection with US-180	End of road	1.4994		1.4994	24	2
Wind Canyon Rd	1-207	From intersection with Fleming Tank	Gulch Lane	2.2000		2.2000	22	2
Quail Run	1-208	From intersection with Gulch Ln	End of road	0.6915		0.6915	22	2
Corto	1-209	From intersection with Loma Verde to N and S	End of road	0.3141		0.3141	20	3
Acorn Dr	1-210	From intersection with Loma Verde to N and S	End of road	0.3176		0.3176	22	2
Ventana Dr	1-211	From intersection with Loma Verde to N and S	End of road	0.2586		0.2586	20	2
Loma Verda	1-212	From intersection with Kirkland Rd	Intersection with Ventana	0.8676		0.8676	22	2
Old Ranch Rd	1-213	From intersection with McKinney Rd south	address 131	1.2542		1.2542	24	2
Pack Saddle Rd	1-214	From intersection with Old Ranch Rd east	End of Cul De Sac	0.2184		0.2184	24	2
Wind Mill Ridge	1-215	From intersection with Old Ranch Rd east	End of Cul De Sac	0.2802		0.2802	24	2
Running Iron Ridge	1-216	From intersection with Old Ranch Rd east	End of Cul De Sac	0.3600		0.3600	24	2
Airport Road	1-217	From intersection of US-180	Intersection of Ridge Rd	1.9491		1.9491	22	1
Branding Iron Trail	1-218	From intersection with Cottage San Rd west	End of Cul De Sac	0.4494		0.4494	22	2
Charolais Drive	1-219	From intersection with Branding Iron north	End of Cul De Sac	0.0573		0.0573	22	2
Hereford Drive	1-220	From intersection with Branding Iron north	End of Cul De Sac	0.0801		0.0801	22	2
Angus Drive	1-221	From intersection with Branding Iron north	End of Cul De Sac	0.0972		0.0972	22	2
North Hurley Access Rd	1-222	From intersection with US-180 east	North Hurley Rd ("one way")	0.1100		0.1100	22	1
<b>DISTRICT 2</b>				<b>Total Mileage District 1</b>	<b>164.6071</b>	<b>0.0000</b>	<b>0.0000</b>	<b>164.6071</b>
Sacaton Road	2-1	From its intersection with Hwy 180, west	NM 293	25.1148		25.1148	25	3
Little Dry Creek	2-2	From its intersection with Sacaton Road, NE	Calron County Line	2.0991		2.0991	18	3
Moon Ranch Road	2-3	From its intersection with Sacaton Road, SW	Hwy 180 West	5.9083		5.9083	25	3
Blue Rice Road	2-5	From its intersection with Sacaton Road, south	Sacaton Rd (loops back into)	0.7328		0.7328	14	3
Nine-Sixteen Road	2-6	From its intersection with Sacaton Road, NE	Windmill @ Resident # 404	4.2400		4.2400	21	3
Roland Ray Rice Road	2-7	From its intersection with Nine-Sixteen Rd, W	Last cattlegrd-Resident #629	2.3852		2.3852	21	3
Horse Lake Road	2-8	From its intersection with Hwy 180, west	Resident # 7618	1.7700		1.7700	23	3
Stephens Road	2-9	From its intersection with Hwy 180, north	Resident # 318	0.4060		0.4060	23	3
Duck Creek Road	2-10	From its intersection with Stephens, south	Christian Center Road	3.2986		3.2986	24	3
1st Duck Creek Crossing	2-11	From its intersection with Duck Creek, south	Hwy 180 West	0.5718		0.5718	15	3
Clay Joe Lane	2-12	From its intersection with Duck Creek, SW	Hwy 180 West	0.2355		0.2355	21	3
Christian Center Road	2-13	From its intersection with Hwy 180, east	Christian Center	0.7156		0.7156	24	3
Shields Canyon Road	2-14	From its intersection with Hwy 180, east	Resident # 46	0.4696		0.4696	21	3
Arena Road	2-15	From its intersection with Hwy 180, north	NM 211	1.5857		1.5857	20	1&3
Mesa Road	2-16	From its intersection with Arena Road, east	NM 211	0.9896		0.9896	22	1
Goble Drive	2-17	From its intersection with NM 211, south	Resident # 26	0.2550		0.2550	19	3
Hickie Road	2-18	From its intersection with Goble Drive, south	1st culvt before #3(fence line)	0.3785		0.3785	19	3
Box Canyon Road	2-19	From its intersection with EOP of NM293, north	Resident # 745 across creek	2.1000		2.1000	22	3
Hooker Loop	2-20	From its intersection with NM 153, east	NM 153	7.7901		7.7901	19	3
Double E Ranch Rd	2-21	From its intersection with Hooker Loop, SE	Resident # 312 & # 314	0.8048		0.8048	19	3
Agnew Road	2-22	From its intersection with Hooker Loop, south	Resident # 396	0.6409		0.6409	16	3
David Hooker	2-23	From its intersection with Hooker Loop, north	Resident # 586	0.0980		0.0980	18	3
Turkey Creek Road	2-24	From its intersection with NM 153 EOP, north	Gila River	9.8900		9.8900	20	3
Shelley Road	2-25	From its intersection with Turkey Creek, north	Resident # 535	0.3953		0.3953	20	3
Chacon Road	2-26	From its intersection with Turkey Creek, east	Resident # 19	0.1776		0.1776	16	3
Clark Road	2-27	From its intersection with NM 211, east	Resident # 26	0.2591		0.2591	18	3
L.C. Lance	2-28	From its intersection with NM 211, west	Resident # 17	0.2095		0.2095	18	3



River Road	2-29	From its intersection with NM 211, west	Resident # 127	1.2878		1.2878	18	3
Barka Road	2-30	From its intersection with NM 211, south	EOR (at .63 miles)	1.0029		1.0029	21	3
Rice Road	2-31	From its intersection with Barka Rd, south	Resident # 18 turn around	0.1951		0.1951	17	3
Gutierrez Road	2-32	From its intersection with NM 211, south	Resident # 10	0.1766		0.1766	12	3
South Bear Creek Rd	2-33	From its intersection with NM 211, east	Resident # 115	1.0371		1.0371	22	1&3
S Bear Creek Heights Rd	2-34	From its intersection with South Bear Creek, S	Resident # 16	0.1639		0.1639	18	3
Cemetery Lane	2-35	From its intersection with NM 211, west	EOP	0.5053		0.5053	17	1
Airport Mesa Road	2-36	From its intersection with NM 211, west	Hwy 180	1.7500		1.7500	21	1
Leeville Road	2-37	From its intersection with Airport Mesa, west	Resident # 54	0.5672		0.5672	22	3
Stalley Road	2-38	From its intersection with Leeville, Northeast	Cattleguard	0.3827		0.3827	20	3
Reese Road	2-39	From its intersection with Airport Mesa, east	Hwy 180	0.1641		0.1641	17	3
Bennett Road	2-40	From its intersection with Hwy 180, west	Gate entrance to resident	2.1880		2.1880	22	3
Dinwiddie Road	2-41	From its intersection with Bennett Rd, south	Resident # 31	0.3017		0.3017	18	3
Richard Dinwiddie Road	2-42	From its intersection with Dinwiddie Rd, south	Resident # 33	0.3234		0.3234	18	3
Dickerson Road	2-43	From its intersection with Bennett Rd, south	Resident # 109	0.4866		0.4866	17	3
Iron Bridge Road	2-44	From its intersection with Hwy 180 North	Hwy 180	0.4309		0.4309	21	1
McCauley Road	2-45	From its intersection with Iron Bridge Road, west	Resident # 486	4.8600		4.8600	22	3
Black Mountain Road	2-46	From its intersection with McCauley Rd, west	Dickerson's Corral	6.2567		6.2567	18	3
Athey Road	2-47	From its intersection with McCauley Rd, south	Resident # 147	1.2380		1.2380	17	3
Tom McCauley	2-48	From its intersection with McCauley Rd, west	Resident # 340	0.2602		0.2602	24	3
Bald Knoll Road	2-49	From its intersection with McCauley Rd, west	Resident # 896	4.8538		4.8538	20	3
Walk Bridge Access Road	2-50	From its intersection with McCauley Rd, south	Sycamore Creek Crossing	0.7859		0.7859	18	3
Norris Road	2-51	From its intersection with Bald Knoll, north	Resident # 360	4.3967		4.3967	19	3
Bill Evans Lake Road	2-52	From its intersection with Hwy 180, south	Boat Docks (both sides)	5.0221		5.0221	21	1&3
Newby Road	2-53	From its intersection with Bill Evans Rd, south	1ST Parking area/restrooms	4.8600		4.8600	22	3
Ben Ormand Road	2-56	From its intersection with Hwy 180, east	Resident # 9275 Hwy 180	1.6898		1.6898	20	3
Rt Drive	2-57	From its intersection with Stephens Rd, NW	Cul de Sac @ .30 mi	0.2787		0.2787	27	3
Cienega Drive	2-58	From its intersection with Hwy 180, west	EOR @ 1.25 miles	1.2763		1.2763	24	3
Prospect Place	2-59	From its intersection with Cienega Drive, west	Cul de Sac @ .05 mi	0.0603		0.0603	24	3
Lookout Point	2-60	From its intersection with Cienega Drive, west	Cul de Sac @ .21 mi	0.2288		0.2288	22	3
Fast Draw	2-61	From its intersection with Hwy 180, west	Cul de Sac @ .71 mi	0.7291		0.7291	24	3
Burnt Stump	2-62	From its intersection with Fast Draw, south	Cul de Sac @ .24 mi	0.2547		0.2547	22	3
Catfish Lane	2-63	From its intersection with Duck Creek, east	Cul de Sac @ .21 mi	0.2112		0.2112	22	3
MT Vista Lane	2-64	From its intersection with Catfish Lane, north	Cul de Sac @ .41 mi	0.5762		0.5762	22	3
Morgan Lane	2-65	From its intersection with Duck Creek, N east	Cul de Sac @ .13 mi	0.5848		0.5848	22	3
<b>DISTRICT 3</b>				<b>Total Mileage District 2</b>	<b>122.9081</b>	<b>0.0000</b>	<b>0.0000</b>	<b>122.9081</b>
Cerro Drive	3-1	From its intersection with NM 152, north	Resident # 12	0.1149		0.1149		3
T & M Road	3-2	From its intersection with Fierro Road, south	Resident # 22	0.2613		0.2613	20	3
Chivas Road	3-3	From its intersection with NM 152, north	Resident # 8	0.0778		0.0778	23	3
Becerra Road	3-4	From its intersection with Fierro Road, west	Resident # 5493 entrance	0.1761		0.1761	30	3
Fierro Road	3-5	From its intersection with Fierro Road, north	Rocky hill before Shingle CY	6.0000		6.0000	30	1 & 3
Cobo Road	3-6	From its intersection with Fierro Road, west	Resident # 67	0.0437		0.0437	12	3
Zinc Hill Road	3-7	From its intersection with Fierro Road, west	Resident # 6	0.0910		0.0910	10	3
Gutierrez Road	3-8	From its intersection with Fierro Road, west	Corner of resident # 75	0.0630		0.0630	10	3
Lupe Rivera Road	3-9	From its intersection with Fierro Road, east	Resident # 94	0.0778		0.0778	17	3
Young Road	3-10	From its intersection with Fierro Road, west	Resident # 99	0.1409		0.1409	28	3
Roy Road	3-11	From its intersection with Fierro Road, west	Young Road	0.0664		0.0664	28	3
Montoya Road	3-12	From its intersection with Fierro Road, west	Residents # 105 & # 107	0.0700		0.0700	12	3
Luis Escobar Road	3-13	From its intersection with Fierro Road, west	Residents # 113	0.0269		0.0269	12	3
Railroad "Y" Junction	3-14	From its intersection with Fierro Road, east	Hanover Creek	0.1283		0.1283	45	3
Fierro School Bus T.A.	3-15	From its intersection with Fierro Road, west	Fierro Road (loops)	0.0289		0.0289	75	3
Fierro Cemetery Road	3-16	From its intersection with Fierro Road, south	Hanover Creek	0.4621		0.4621	18	3
San Antonio Church Road	3-17	From its intersection with Fierro Road, west	Church Parking Lots	0.1196		0.1196	24	3
Iglesia Street	3-18	From its intersection with Fierro Road, east	Resident # 22	0.1823		0.1823	30	1
Iglesia Loop	3-19	From its intersection with Iglesia, east	Resident # 4	0.2595		0.2595	20	3
Hilario Chavez Road	3-20	From its intersection with Fierro Road, east	Iglesia Street resident # 16	0.1686		0.1686	45	3
Luera Road	3-21	From its intersection with Hilario Chavez, east	Entrance to Resident # 44	0.3063		0.3063	20	3
Majalca-Bonunda Road	3-22	From its intersection with Luera Road, north	Resident # 33	0.2780		0.2780	20	3
Hanover Creek Road	3-23	From its intersection with Fierro Road, north	Fierro Cemetery Road	1.1948		1.1948	43	3
Emiterio Escobar Road	3-24	From its intersection with Hanover Creek, east	Resident # 10 gate	0.1974		0.1974	24	3
Ray Castillo Road	3-25	From its intersection with Hanover Creek, north	Entrance to Resident # 56	0.1053		0.1053	10	3
Luis Castillo Loop Road	3-26	From its intersection with Hanover Creek, north	Hanover Creek (loops into)	0.1714		0.1714	10	3
Access Road to Fierro Rd	3-27	From its intersection with Fierro Road, east	Hanover Creek	0.0254		0.0254	37	3
Hanover Cemetery	3-28	From its intersection with NM 152, south	Parking Lot-inside cemetery	0.1502		0.1502	20	3



Georgetown Road	3-29	From its intersection with NM 152, north	SR 35	8.6506		8.6506	30	3
Mill Pasture Road	3-30	From its intersection with Georgetown, north	Gate to residents # 226	1.4780		1.4780	20	3
Single Canyon Road	3-31	From its intersection with Georgetown, north	Gate to residents # 200	1.9450		1.9450	20	3
Lamp Bright Road	3-32	From its intersection with NM 152, south	Entrance to Resident # 265	2.6000		2.6000	25	3
Acklin Hill	3-33	From its intersection with NM 152, north	SR 35	1.0758		1.0758	16	1
Ancheta Road	3-34	From its intersection with NM 152, south	Gate to resident # 45	0.4271		0.4271	14	3
Galaz Street	3-35	From its intersection with NM 152, northwest	BOR of Ortiz Road	1.7698		1.7698	30	1 & 3
Noond Canyon Road	3-36	From its intersection with Galaz Street, north	Resident # 365	3.5093		3.5093	18	3
F Street	3-37	From its intersection with Galaz Street, east	Entrance to resident # 11	0.0810		0.0810	16	3
San Ysidro Street	3-38	From its intersection with F Street, south	Cemetery Gate	0.1476		0.1476	16	3
San Francisco Street	3-39	From its intersection with Galaz Street, west	SR 35 (includes Y)	0.8479		0.8479	22	1
San Lorenzo Street	3-40	From its intersection with Galaz Street, north	E Street	0.1020		0.1020	18	3
Dominguez Street	3-41	From its intersection with San Lorenzo St, east	Entrance to resident # 6	0.0322		0.0322	10	3
E Street	3-42	From its intersection with Galaz Street, east	Gate to resident # 11	0.1088		0.1088	18	3
San Jose Street	3-43	From its intersection with E Street, north	Resident # 23	0.2134		0.2134	12	3
Porca Street	3-44	From its intersection with E Street, north	San Jose Street	0.0770		0.0770	10	3
O Street	3-45	From its intersection with Galaz Street, east	Entrance to Resident # 15	0.1284		0.1284	21	3
O Street	3-46	From its intersection with Galaz Street, north	Resident # 168 A	0.0318		0.0318	10	3
Laguna Del Oro	3-47	From its intersection with SR 35, west	Callecita Del Oro	0.8405		0.8405	30	1
Callecita Del Oro	3-48	From its intersection with Laguna Del Oro, west	Rio Vista	0.6619		0.6619	30	1
El Libro Lado Road	3-49	From its intersection with SR 35, north	Gate to Resident # 16	0.1708		0.1708	23	3
Alce (Hacha) Galaz Road	3-50	From its intersection with SR 35, south	Resident # 2879	0.3179		0.3179	16	3
Allen Place	3-51	From its intersection with SR 35, north	Gate to resident # 2880	0.0558		0.0558	21	3
Sage Drive	3-52	From its intersection with SR 35, north	SR 35	0.5039		0.5039	22	3
Mimbres Yucca Drive	3-53	From its intersection with SR 35, south	Ocotillo Drive # 48 entrance	0.2342		0.2342	25	3
Ocotillo Drive	3-54	From its intersection with Mimbres Yucca, west	Hummingbird Lane	0.6744		0.6744	22	3
Mimbres Cactus Drive	3-55	From its intersection with Ocotillo, north	SR 35	0.3392		0.3392	27	3
Chaparral Drive	3-56	From its intersection with Ocotillo, north	SR 35	0.6116		0.6116	30	3
Grouse Lane	3-57	From its intersection with Ocotillo, north	Mimbres Quail Lane	0.1231		0.1231	22	3
Hummingbird Lane	3-58	From its intersection with Ocotillo, west	SR 35	0.7093		0.7093	22	3
Mimbres Dove Lane	3-59	From its intersection with Grouse, east	Chaparral Drive	0.3300		0.3300	22	3
Mimbres Quail Lane	3-60	From its intersection with Grouse, east	Chaparral Drive	0.3322		0.3322	21	3
Mockingbird Lane	3-61	From its intersection with Hummingbird, west	Resident #44	0.3850		0.3850	16	3
Mariano Grijalva Road	3-62	From its intersection with SR 35, east	Resident # 3056	0.0983		0.0983		3
Tony Grijalva Road	3-63	From its intersection with SR 35, east	Resident # 3112	0.1164		0.1164	12	3
Hamilton Road	3-64	From its intersection with SR 35, east	Resident # 7	0.7506		0.7506	16	3
Bear Canyon Road	3-65	From its intersection with SR 35, south	EOR at turn around	0.6497		0.6497	30	3
Allie Canyon Road	3-66	From its intersection with SR 35, west	Corrals/Windmill	0.2641		0.2641	30	3
Chestnut Street	3-67	From its intersection with SR 35, south	Embankment of creek	0.1527		0.1527	28	3
Cottonwood Drive	3-68	From its intersection with Chestnut St, west	Mulberry Drive	0.0833		0.0833	22	3
Mulberry Drive	3-69	From its intersection with Cottonwood S @ # 3	Timber Drive	0.3396		0.3396	22	3
Creek Road	3-70	From its intersection with Mulberry Drive, east	Gate Across creek (left)	0.1270		0.1270	18	3
Orchard Drive	3-71	From its intersection with Mulberry, west	Mulberry Drive	0.2289		0.2289	12	3
Box Elder Street	3-72	From its intersection with Mulberry, south	Timber Drive	0.0796		0.0796	15	3
Timber Street	3-73	From its intersection with Mulberry, west	Forest Drive	0.0887		0.0887	12	3
Forest Drive	3-74	From its intersection with Timber Drive @ # 4	Resident # 51 turn around	0.2930		0.2930	18	3
San Juan Cemetery Road	3-75	From its intersection with Hwy 61, south	Cemetery Parking Area	0.1990		0.1990	14	3
Royal John Mine Road	3-76	From its intersection with Hwy 61, north	Steel gate near brdg house	12.0929		12.0929	26	1 & 3
De La O Road	3-77	From its intersection with Royal John Mine, W	Gate @ .95 miles	0.9162		0.9162	30	3
Taylor-Grandview Road	3-78	From its intersection with Royal John Mine, E	Resident # 30	0.2675		0.2675	14	3
Silver Creek Rd	3-79	From its intersection with Royal John Mine, W	Turn Around-Grandview Mine	5.4231		5.4231	22	3
Hot Springs Rd	3-80	From its intersection with Royal John Mine, E	Resident # 270, includes Y	2.8000		2.8000	24	3
Taylor-Allen Road	3-81	From its intersection with Hot Springs Rd, north	Cattlegd before resident #31	0.6023		0.6023	12	3
Oliver Ranch Road	3-82	From its intersection with Hot Springs Rd, south	Resident # 28	0.5397		0.5397	14	3
Oliver Ranch Road	3-83	From its intersection with Oliver Ranch Rd, east	Resident # 26	0.0982		0.0982	12	3
Valentine Drive	3-84	From its intersection with Hwy 61, east	Resident # 1504	0.2412		0.2412	14	3
Dwyer Lane	3-85	From its intersection with Hwy 61, west	Resident # 27	0.2638		0.2638	12	3
Woodward Cemetery Road	3-86	From its intersection with Hwy 61, north	Cemetery	0.3023		0.3023	12	3
Major Mowbray Road	3-87	From its intersection with Hwy 61, south	Gate @ 1.94 miles	2.0613		2.0613	60	3
John Deere Road	3-88	From its intersection with Galaz Street, north	Ortiz Ranch Gate	0.8498		0.8498	18	3
John Deere Road	3-89	From its intersection with NM 35, south	John Deere Road	0.1274		0.1274	20	2
John Deere Road	3-90	From its intersection with Allison, east & west	Cul de Sac @ 0.26 mi	0.2485		0.2485	20	2
John Deere Road	3-91	From its intersection with NM 35, south	Cul de Sac @ 0.40 mi	0.3668		0.3668	23	2
John Deere Road	3-92	From its intersection with NM 35, north	Cul de Sac @ 0.50 mi	0.4900		0.4900	24	2
John Deere Road	3-93	From its intersection with NM 152, north	intersection w/Kneeling Nun	0.2296		0.2296	24	2



Big Nun	3-95	From its intersection with Moon Shadow Rd, W	end of road	0.6575		0.6575	24	2
Pancho Road	3-96	From its intersection with NM 35, west	intersection of Pancho Rd	0.4683		0.4683	24	2
Hermosa Street	3-97	From its intersection Cisco Rd, north and south	to end of cul-de-sacs	0.9184		0.9184	24	2
	3-98	From its intersection with Iglesia St	intersection of Majalca Borunda	0.1800		0.1800	22	3
<b>DISTRICT 4</b>				<b>Total Mileage District 3</b>	<b>74.1191</b>	<b>0.0000</b>	<b>0.0000</b>	<b>74.1191</b>
Tyrone Mine Rd	4-1	From its intersection with Hwy 90, south	First gate @ .44 miles	0.4554		0.4554	21	1
Tyrone-Thompson Road	4-2	From its intersection with Hwy 90, south	To 14.36 miles	14.7804		14.7804	18	3
Tyrone-Thompson continues	4-2	From its intn with Hwy 90, south at Hidalgo Line	.8 Mi from Hidalgo Cty Line	0.8000		0.8000		
Silby Road	4-3	From its intersection with Tyrone-Thompson, S	Resident # 547	0.2686		0.2686	11	3
Old Tyrone Townsite	4-4	From its intersection with Tyrone-Thompson, N	1st USFS c-guard(boundary)	2.1214		2.1214	14	3
Burro Mtn Homestead Road	4-5	From its intersection with Tyrone-Thompson, S	Resident # 665	0.5587		0.5587	11	3
Forest Ridge Road	4-6	From its intersection with Tyrone-Thompson, N	Redrock Road	2.8444		2.8444	16	3
Frank McCauley Road	4-7	From its intersection with Hwy 90, south	Resident # 2667	0.8066		0.8066	14	3
Fargo Trail	4-8	From its intersection with Hwy 90, north	Creek	0.4934		0.4934	16	3
Harry McCauley Road	4-9	From its intersection with Hwy 90, south	Resident # 2326 gate	0.9085		0.9085	12	3
Chisolm Trail	4-10	From its intersection with Hwy 90, north	2nd Electrical Post past Y	0.1940		0.1940	19	3
Outlaw Trail	4-11	From its intersection with Hwy 90, south	Cattleguard	0.2033		0.2033	11	3
Gold Gulch Road	4-12	From its intersection with Hwy 90, north	Tyrone Thompson Road	6.1594		6.1594	10	3
Jacks Peak Road	4-13	From its intersection with Gold Gulch, north	Windmill	0.9930		0.9930	18	3
Walking X Ranch Road	4-14	From its intersection with Hwy 90, south	Resident # 50	0.5059		0.5059	14	3
C-Bar Ranch Road	4-15	From its intersection with Hwy 90, south	Resident # 314	2.9955		2.9955	15	3
Mill Canyon Road	4-16	From its intersection with Hwy 90, west	Resident # 747	7.3528		7.3528	13	3
UT Drive	4-17	From its intersection with Hwy 180, south	Agave Street	0.3507		0.3507	24	3
Coloradas Street	4-18	From its intersection with UT, east	Pony Express	0.1847		0.1847	24	3
Agave Street	4-19	From its intersection with UT, east	Pony Express	0.1789		0.1789	24	3
Pony Express	4-20	From its intersection with UT, east	Coloradas Street	0.1457		0.1457	24	3
Saddle Rock Canyon	4-21	From its intersection with Hwy 180, west	1st cattleguard	1.4000		1.4000	18	3
Mangus Valley Road	4-22	From its intersection with Hwy 180, south	Phelps Dodge Mine Road	12.0567		12.0567	30	1 & 3
Haystack Canyon Road	4-23	From its intersection with Mangus Valley, south	Resident # 80	0.2039		0.2039	14	3
Redrock Road	4-24	From its intersection with Mangus Valley, north	SR 464	23.1075		23.1075	30	1 & 3
F Bar Ranch Road	4-25	From its intersection with Redrock Road, north	Resident # 1418	0.9418		0.9418	10	3
Bird Nest Road	4-26	From its intersection with Redrock Road, north	Corrals @ 1.10 miles	1.1000		1.1000	10	3
Road Canyon Road	4-27	From its intersection with Redrock Road, north	Corrals @ 1.20 miles	1.1743		1.1743	10	3
Sherman Harper Road	4-28	From its intersection with SR 464, west	Corrals @ 1.77 miles	1.7193		1.7193	10	3
Anderson Road	4-29	From its intersection with SR 464, west	Last Cattleguard	3.0386		3.0386	16	3
Conner Road	4-30	From its intersection with SR 464's EOP	C-grd past Resident # 2416	3.4451		3.4451	24	3
Harper Road	4-31	From its intersection with Conner Road, east	Resident # 2254	0.2638		0.2638	11	3
Patton Road	4-32	From its intersection with Conner Road, north	Gate @ 4.14 miles	3.7074		3.7074	17	3
Game Department Road	4-33	From its intersection with Patton Road, north	Gate before Resident # 514	4.7887		4.7887	16	3
Robert Martin Road	4-34	From its intersection with Game Dept Road, N	Resident # 85	0.1509		0.1509	11	3
Brown Ranch Road	4-35	From its intersection with Patton Road, north	Resident # 1161	11.4155		11.4155	14	3
Martin Camp Road	4-36	From its intersection with Brown Ranch Rd, E	Resident # 528	1.0110		1.0110	14	3
<b>DISTRICT 5</b>				<b>Total Mileage District 4</b>	<b>112.8264</b>	<b>0.0000</b>	<b>0.0000</b>	<b>112.8264</b>
H-Y Ranch Road	5-3	From its intersection with NM 78, south	Resident # 487	4.8116		4.8116	23	3
Hawkins Ranch Road	5-5	From its intersection with H-Y Ranch Rd, west	Resident # 432	0.5859		0.5859	20	3
John Henry Ranch Road	5-6	From its intersection with NM 78, north	Resident # 957	0.7039		0.7039	18	3
Y6 Ranch Road	5-7	From its intersection with NM 78, south	Brushy Mountain Road	5.3653		5.3653	21	3
Kartchner Road	5-8	From its intersection with Y6 Ranch Road, west	NM 78	0.4418		0.4418	21	3
Johnson Ranch Road	5-9	From its intersection with Y6 Ranch Rd, south	Resident # 319	3.1869		3.1869	21	3
Goats Pass Road	5-10	From its intersection with NM 78, north	Gate @ 2.10 miles (west)	1.6986		1.6986	22	3
Goats Pass Corral Road	5-11	From its intersection with Goats Pass Rd, north	Old Corral @ .27 miles	0.2698		0.2698	18	3
Brushy Mountain Road	5-12	From its intersection with NM 78, south	Forest c-grd past Res #1368	15.1707		15.1707	25	3
Bays Road	5-13	From its intersection with Brushy Mt Rd, west	C-grd before Resident # 47	0.4263		0.4263	18	3
Johnson Bull Farm Road	5-15	From its intersection with Brushy Mt Rd, west	Brushy Mt Rd (loop)	0.1781		0.1781	18	3
Taylor Ranch Road	5-16	From its intersection with Brushy Mt Rd, east	Resident # 227	0.9184		0.9184	18	3
Radar Station Road	5-17	From its intersection with Brushy Mt Rd, east	Radar Station	3.3413		3.3413	22	3
Harden Cienega	5-18	From its intersection with NM 78, north	C-grd before resident # 365	3.6807		3.6807	18	3
Bitter Creek Road	5-19	From its intersection with Hwy 75 (in Arizona)	Resident # 1367	3.6468		3.6468	20	3
Summit Peak Road	5-20	From its intersection with Bitter Ck Rd, south	Carlisle Road	3.6139		3.6139	20	3
Carlisle Road	5-21	From its intersection with Hwy 75, 3.1mils, north	Resident # 1823	13.4979		13.4979	20	3
Goldking Imperial Mine Rd	5-22	From its intersection with Carlisle Road, east	Gate before Resident # 860	1.3504		1.3504	20	3



DISTRICT 6			Total Mileage District 6	62.8885	0.0000	0.0000	62.8885			
Tyrone-Ridge Access Road	6-1	From its intersection with Hwy 90, east	Ridge Road	8.7008			8.7008	20	3	
Cullum Drive	6-2	From its intersection with Hwy 90, east	Gate @ .69 miles	0.6943			0.6943	20	2	
Armijo Road	6-3	From its intersection with Cullum Drive, south	Coffey Circle (south side)	1.6312			1.6312	15	2	
Armijo Road continues		From its intersection with Cullum Drive, north	Hwy 90 (north side)				0.0000			
Coffey Circle	6-4	From its intersection with Armijo Rd, east	Cul de Sac @ 0.25 mi	0.2475			0.2475	21	2	
Whitewater Road	6-5	From its intersection with Hwy 90, south	Ridge Road	19.0676			19.0676	20	3	
Frost Rd	6-6	From its intersection with Whitewater Rd, south	Corrals @ 9.98 miles	9.9800			9.9800	20	3	
Bertha Moore Road	6-7	From its intersection with Whitewater Rd, south	Resident # 1376	3.6695			3.6695	20	3	
Separ Road	6-8	From its intersection with Hwy 90, south	Last C-grd before I-10	31.6000			31.6000	22	3	
Jonnie McDonald Road	6-9	From its intersection with Separ, south	Separ Road	5.8456			5.8456	22	3	
Prevost Road	6-10	From its intersection with Separ, south	3rd arroyo crossing	2.3000			2.3000	22	3	
ACCESS Road to Gage	6-11	From its intersection with Separ, south	Gage Road	9.1250			9.1250	22	3	
		Includes Y intersecting with Gage Road					0.0000			
Jones Ranch Road	6-12	From its intersection with Separ, north	Gate @ 2.60 miles	2.7613			2.7613	22	3	
Gage Road	6-13	From its intersection with Separ, north	Luna Cty Line Geo Mkr 1928	12.1726			12.1726	22	3	
Taylor Road	6-14	From its intersection with Separ, south	Separ Road	0.9727			0.9727	22	3	
Hughes Ranch Road	6-15	From its intersection with Interstate 10, south	Resident # 715	7.1415			7.1415	20	3	
Moore Ranch Road	6-16	From its intersection with Interstate 10, south	Resident # 360	3.5591			3.5591	20	3	
South Wells Road	6-17	From its intersection with Hwy 146, west	Hwy 9	6.3911			6.3911	20	3	
Little Hatchet Mountain Rd	6-18	From its intersection with Hwy 9, south	Gate - Hidalgo County Line	15.8500			15.8500	18	3	
1st Street	6-19	From its intersection with Hwy 9, south	Before Resident # 34	0.2890			0.2890	20	3	
2nd Street	6-20	From its intersection with Hwy 9, south	Avenue B	0.2686			0.2686	20	3	
3rd Street	6-21	From its intersection with Hwy 9, south	Avenue C	0.2169			0.2169	20	3	
4th Street	6-22	From its intersection with Hwy 9, south	Avenue C	0.2101			0.2101	20	3	
5th Street	6-23	From its intersection with Hwy 9, south	Avenue C	0.2101			0.2101	20	3	
Avenue A	6-24	From its intersection with Hwy 81, west	EOR @ .55 miles	0.5333			0.5333	20	3	
Avenue B	6-25	From its intersection with Hwy 81, west	1st Street	0.5072			0.5072	20	3	
Avenue C	6-26	From its intersection with 5th Street, west	3rd Street	0.1768			0.1768	20	3	
Shipping Pens Road	6-27	From its intersection with Hwy 9, south - 4.5 mi	Shipping Pens	2.8179			2.8179	18	3	
Mitchelle Lane	6-28	From its intersection with Cullum Drive, north	Cul de Sac @ .446 mi	0.4332			0.4332	16	2	
Otis Lane	6-29	From its intersection with Michelle Lane, east	Cul de Sac @ .180 mi	0.1642			0.1642	16	2	
Marguerite Lane	6-30	From its intersection with Armijo Road, east	Kristine Lane cul de sac	0.2974			0.2974	15	2	
Kristine Lane	6-31	From its intersection with Armijo Road, east	Marguerite Lane cul de sac	0.4803			0.4803	16	2	
			Total Mileage District 6	148.3145	0.0000	0.0000	148.3145			
			Total Mileage (Districts 1-6):	685.6626	0.0000	0.0000	685.6626			
			2025 TOTAL MILEAGE:	685.663						