

**RESOLUTION No. R-17-07**

**ADOPTION OF GRANT COUNTY AMERICANS WITH DISABILITIES ACT  
TRANSITION PLAN**

**WHEREAS**, Title II of the Americans with Disabilities Act (ADA) requires public entities that employ more 50 or more people to develop a transition plan, which outlines the steps and schedule for making facilities accessible to individuals with a disability; and

**WHEREAS**, Grant County intends to ensure that citizens of Grant County are provided full access to the County's programs, services and activities in as timely a fashion as is reasonably possible. Grant County's elected officials and staff believe the ability to accommodate disabled persons is essential to good customer service, the quality of life County residents seek to enjoy and to effective governance. Title II of the ADA requires that each of the County services, programs and activities, when viewed in their entirety, be readily accessible and useable by individuals with disabilities; and

**WHEREAS**, where a local government is not in compliance with Title II of the ADA, Federal funds can be withheld and such noncompliance may be reported to the Attorney General by the Federal Highway Administration; and

**WHEREAS**, in compliance with ADA, Grant County desires to adopt an ADA transition plan.

**NOW THEREFORE**, the Board by this resolution hereby adopts the Grant County Americans with Disabilities Act Transition Plan for sidewalks, Roadways and Structure Accessibility, attached hereto.


**PASSED, APPROVED, SIGNED, AND ADOPTED** at a duly called and convened regular meeting of the governing body of the County of Grant this 14<sup>th</sup> day of February, 2017.

**BOARD OF COUNTY COMMISSIONERS  
GRANT COUNTY, NEW MEXICO:**

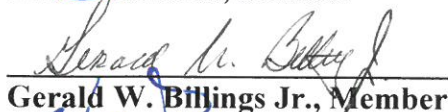
[SEAL]



**Brett Kasten, Chairman**



**Gabriel Ramos, Vice Chairman**




**Gerald W. Billings Jr., Member**




**Harry Browne, Member**

**Attest:**



**Marisa Castrillo, County Clerk**



## **Grant County**

# **AMERICANS WITH DISABILITIES ACT**

## **TRANSITION PLAN For SIDEWALKS, ROADWAYS, AND STRUCTURE ACCESSIBILITY (2017 Update)**

CONTENT

INTRODUCTION.....3

POLICY.....3

Physical Barriers

Programmatic Barriers

2.3.1 Transition Plan

EXISTING CODES AND ORDINANCES.....4

ADA PROGRAM.....4

Purpose

ADA Coordinator

Self-Evaluation

County Structures

County Roadways

Baseline Conditions

Criteria for Determining Existence of Impediment

COUNTY GRIEVANCE PROCEDURES.....7

ADDITIONAL ATTACHMENTS

APPENDIX A – Structures Inventory and Schedule Table

APPENDIX B – Grant County Roadway Inventory

APPENDIX C – Grant County Grievance Procedure and Form

APPENDIX D – Proof of Public Input

APPENDIX E – Resolution Adopting Grant County ADA Trans Plan



## INTRODUCTION

Grant County wants all of its citizens to participate in the programs, services, and activities offered by the government. Therefore, it is our policy to create a comprehensive plan as outlined in Section 504 of the Rehabilitation Act of 1973 and the Americans with Disabilities Act of 1990 (ADA). Grant County is committed to empowering persons with disabilities to participate in the social and economic life of the community by eliminating physical and attitudinal barriers. Accordingly, in 2013, Grant County adopted an Americans with Disabilities Act Transition Plan for Sidewalks, Roadways, and Structure Accessibility. With the adoption of the present Plan, Grant County is updating its 2013 Plan.

In 1990, the Federal Government enacted the Americans with Disabilities Act (ADA). Title II of the ADA requires public entities that employ 50 or more people to develop a transition plan, which outlines the steps and schedule for making facilities accessible to individuals with disabilities. Grant County has developed this tool to chart significant changes made by the County and establish action steps in-line with the County's commitment to eliminate physical and attitudinal barriers.

## POLICY

Grant County intends to ensure that the citizens of Grant County are provided full access to the County's programs, services and activities in as timely a fashion as is reasonably possible. Grant County's elected officials and staff believe the ability to accommodate disabled persons is essential to good customer service, the quality of life County residents seek to enjoy and to effective governance. Title II of the ADA requires that each of the County services, programs and activities, when viewed in their entirety, be readily accessible and usable by individuals with disabilities.

This Plan identifies **two (2) forms of barriers**: physical barriers and programmatic barriers.

**Physical Barriers** include physical features such as, but not limited to, the following:

1. Parking
2. Paths of entry/travel
3. Doorways
4. Restrooms
5. Service counters
6. Stairways
7. Curb ramps
8. Signals

**Programmatic Barriers** include, but are not limited to, the following:

1. Building signage
2. Customer communications and interaction
3. Access to public telephones
4. Emergency notifications, alarms, visible signals
5. Communications (via internet, public meetings, telephone)
6. Participation opportunities for events sponsored by the County

Grant County facilities, programs, services, policies, practices and procedures will continue to be surveyed on an on-going basis, and the Plan may be revised from time to time to account for changes to County activities.



This Plan will be posted to the County's web site for review and consideration by the general public. Any individual may submit comments on the accessibility of County programs and facilities by contacting the Public Works Director.

As per the Americans with Disabilities Act Title II Guidelines for transition plans, section 2.3.1:

### **2.3.1 Transition Plan**

Where structural modifications are necessary to achieve program accessibility—as in the addition of curb ramps—the DOJ regulation requires State and local governments that employ 50 or more staff members to develop a transition plan that provides for the removal of the barriers at issue. With respect to pedestrian facilities, the DOJ regulation imposes a specific construction requirement. This requirement directs each jurisdiction to include in its transition plan a schedule for providing curb ramps where pedestrian walkways cross curbs and specifies a priority for locating them at:

- State and local government offices and facilities;
- Transportation;
- Places of public accommodation (private sector facilities covered by title III);
- Places of employment; and
- Other locations (for instance, along routes used by residents with disabilities).

## **EXISTING CODES AND ORDINANCES**

The County currently doesn't have any existing codes or ordinances that address sidewalk and ADA issues at County facilities and roadways. The County follows the standards established by the federal and state laws, as well as the NMDOT regulations.

## **ADA PROGRAM**

### **Purpose:**

The purpose of this Transition Plan is for Grant County to have a plan as to how Americans with Disabilities Act (ADA) issues are currently being addressed and how they will be addressed in the future. This plan takes into account areas of new construction and reconstruction, by Grant County as well as by private contractors doing business for Grant County and as independents for themselves or other developers.

### **ADA Coordinator:**

A Disability Program Coordinator (DPC) has been designated by Grant County as the person responsible for the development and implementation of the ADA Transition Plan. The County's Road Superintendent is appointed as the DPC for all Public Right-of-ways (streets, sidewalks, intersections). The County's Public Works Director is appointed as the DPC for all Public Structures and Facilities (buildings, parks).

### **Self-Evaluation:**

A self-evaluation/assessment of each of the County's physical facilities and roadways has been conducted. The results of the County's self-evaluation have been summarized in the attached table of Structures Inventory and Schedule. See Appendix A to this Plan. Deficiencies in the physical features of facilities that diminish the ability of disabled persons to benefit from the County's programs, services and activities have been identified. A correction plan or other course of action has been noted for each deficiency, along with a schedule for completion of the correction.

**County Structures:**

The majority of County properties owned by the County are fully utilized with programs, activities, and services. This condition complicates the corrective action of relocation of programs or services without the significant costs associated with new construction. The County facilities include the following:

1. Grant County Administration Center, 1400 Hwy 180 E., Silver City, New Mexico 88061
2. Grant County Detention Center, 320 S. Ridge Rd., Silver City, NM 88061
3. Grant County Business and Conference Center, 3031 Hwy. 180, Silver City, New Mexico 88061
4. Grant County Silver St. Complex, 2610 N. Silver St., Silver City, New Mexico 88061
5. Grant County Airport, 188 Airport Rd., Silver City, New Mexico 88061
6. Grant County Road Department, 2207 Fairway Dr., Silver City, New Mexico 88061
7. Grant County Regional Dispatch, 2606 N. Silver St., Silver City, New Mexico 88061
8. Grant County Transit Corre Caminos, 3031 Hwy. 180, Silver City, New Mexico 88061
9. Grant County Senior Center, 205 W. Victoria St., Silver City, New Mexico 88061
10. Gila Senior Center, 403 Hwy. 211, Gila, NM
11. Mimbres Senior Center, 2620 Hwy. 35, Mimbres, NM
12. Santa Clara Senior Center, 107 N. East St., Santa Clara, New Mexico 88026
13. Grant County Courthouse, 201 N. Cooper St., Silver City, New Mexico 88061
14. Grant County Health Council, 214 N. Black St., Silver City, New Mexico 88061
15. Battan Park, 3 Old Ft. Bayard Rd., Santa Clara, NM 88026
16. Fire Department, Lower Mimbres Volunteer Fire Department Sub Station #1 (Faywood) 1139 Hwy 61 Unit Substation Faywood, NM 88034.
17. Fire Department, Lower Mimbres Main Station, 2168 HWY 61 Unit Substation, Mimbres, NM 88049.
18. Fire Department, Upper Mimbres Fire Station, 3072 HWY 35 Unit Fire Station, Mimbres, NM 88049.
19. Fire Department, Cliff/Gila Vounteer Fire Deaprtment, 621 HWY 211 Unit Fire Station, Cliff, NM 88028.
20. Fire Department, Whiskey Creek Volunteer Fire Department, 16 Kirkland Rd Unit Fire Station, Silver City, NM 88061.
21. Fire Department, 3 Mulberry Dr Unit Fire Station Mimbres, NM 88049.
22. Fire Department, Pinos Altos Volunteer Fire Department, 4759 HWY 15 Unit Fire Station, Pinos Altos, NM 88053.
23. Fire Department, 2 Juniper Ln Unit Fire Station, Mimbres, NM 88049.
24. Fire Department, 1 Canyon Rd Unit Fire Station, Mimbres, NM 88049.
25. Fire Department, 129 Rosedale Rd Unit Fire Station, Silver City, NM 88061.
26. Fire Department, Pinos Altos Volunteer Fire Department Sub Station, 27 Wagon Wheel Ln Unit Fire Station, Silver City, NM 88061.
27. Fire Department, 5900 HWY 152 Unit Fire Station, San Lorenzo, NM 88041.
28. Fire Department, Santa Rita Hanover Volunteer Fire Department, 2 Lampbright Rd Unit Pump, San Lorenzo, NM 88041.
29. Fire Department, 1 Blay Joe Ln Unit Fire Station, Buckhorn, NM 88025.
30. Fire Department, Tyrone Volunteer Fire Department, 101 Turquoise Dr Unit Fire Station, Tyrone, NM 88065.
31. Fire Department, Tyrone Sub Station, 366 Red Rock Rd Unit Fire Station, Silver City, NM 88061.
32. Fire Department, Tyrone Sub Station, 60 Cullum Dr Unit Fire Station, Silver City, NM 88061.



### **County Roadways:**

The Grant County Roadway Inventory is located in Appendix B to this Plan.

### **Baseline Conditions:**

Each of the County's facilities have been reviewed in light of several "baseline" conditions, including:

1. access to parking and entry into the facilities themselves;
2. access to a clear and distinct path of travel;
3. access to programs and services themselves; and
4. access to public areas and restrooms.

### **Criteria Used for Determining Existence of Impediments:**

Criteria were established to determine whether corrective action needed to be taken at a particular facility. The criteria included, but was not limited to the following:

1. *The nature of unique programs or services.* Some facilities and sites are the only location that a particular program or service may be provided;
2. *Facilities already in compliance with ADA accessibility guidelines.* Some of the County's facilities were constructed or underwent major renovations after the effective date of the ADA;
3. *Ability to relocate programs from one facility to another accessible facility.* Because the County offers special programs and services at more than one location, consideration was given to distribution of the special programs and services when viewed in their entirety;
4. *Community/staff input.* Input from members of the disabled community has been included in the process. Interviews and self-evaluation surveys will be conducted with department representatives to identify how programs and services are provided by each County department;
5. *Current state of accessibility.* The current condition of each facility in terms of barriers already removed, or planned to be removed, as identified by County administration;
6. *Cost.* The cost of alternatives to physical barrier removal versus the cost of an alternative corrective action plan; and
7. *Public use.* The population served by a particular program or service and whether the public can obtain service from an alternative County location.

## **COUNTY GRIEVANCE PROCEDURES**

Under the ADA, users of Grant County facilities and services have the right to file a grievance if they believe the County has not provided reasonable accommodation. All complaints should be presented in writing to Grant County ADA Grievance Coordinator, which is the Grant County Human Resources Specialist.

Please consult the Grievance Procedure and Form found in Appendix C to this Plan for details. A formal complaint must be submitted within 180 calendar days after the individual becomes aware of the alleged incident.

### **Complaints should be sent to:**

Human Resources Specialist  
Grant County Administration Office  
1400 Hwy 180 E  
Silver City, NM 88061  
Phone: 575-574-0004



## **ADDITIONAL ATTACHMENTS**

- Structures Inventory and Schedule Table-Appendix A
- Grant County Roadway Inventory-Appendix B
- Grant County Grievance Procedure and Form-Appendix C
- Proof of Public Input-Appendix D
- Resolution adopting ADA Transition Plan-Appendix E

## APPENDIX A

[illegible]

# APPENDIX B

## COUNTY MAINTAINED ROUTE DESCRIPTION For Annual Certified County Maintained Mileage Report

COUNTY:

GRANT

YEAR 2017

ROUTE NAME	ROUTE NUMBER	FROM:  BEGINNING  TERMINI	TO:  ENDING  TERMINI	MILE AGE  Length of Maintained Section	TO TOTAL  Road way Width (In Feet)	TYPE OF ROAD WAY  Surface (Refer to codes at bottom left)	COMMENTS:
D-1							
Fairway Drive	1-1	From its intersection with Ridge Road East	Entrance to Rd Dept Offices	1.40	24	1	
Ridge Road	1-2	From end of city limits (300' past Lance)	Intersection with Hwy 180 S	13.86	24	1&3	
Lance Drive	1-3	From its intersection with Ridge Road East	Intersection with Tabor Drive	1.10	22	1	
Bonita Avenue	1-4	From its intersection with Lance South	Intersection with Ridge Rd	0.63	20	1	
Vicente Place	1-5	From its intersection with Lance north & South	Intersection with Spear Dr S	0.17	20	1&3	
Tabor Avenue	1-6	From its intersection with Country Club South	Intersection with Trailin Heart	0.81	18	1&3	
Tabor Ave continues	1-6	From its intersection with Apache St. South	To turn around		18		
Country Club	1-7	From its intersection with Vicente Place East	Intersection with Tabor Drive	0.46	19	1	
Spear Drive	1-8	From its intersection with Vicente Place East	Intersection with Tabor Drive	0.47	20	1	
Broken Arrow	1-9	From its intersection with Bonita Ave East	Intersection with Filaree	2.18	20	1	
Trailing Heart	1-10	From its intersection with Bonita Ave East	Intersection with Tabor Drive	0.74	21	3	
Apache Street	1-11	From its intersection with Bonita Ave East	Intersection with Tabor Drive	0.65	19	1	
Broken Bow	1-12	From its intersection with Apache	To turn around	0.34	21	3	
Tomahawk Road	1-13	From its intersection with Tabor Ave East	First Cattleguard	0.08	12	3	
Pheasant Drive	1-14	From its intersection with Ridge Road East	Resident # 735 Turn-around	0.45	22	1	
North Pheasant Drive	1-15	From its intersection with Pheasant, North	Resident # 680	0.08	18	1	
Sky View Drive	1-16	From its intersection with Ridge Road East	Intersection with Grand Mesa	0.40	24	1	
Grand Mesa	1-17	From its intersection with Sky View Dr, N&S	Resident # 3755 Turn-around	0.10	24	1	
Mountain View Road	1-18	From its intersection with Ridge Road East	Cul De Sac @ .44 mi	0.44	18	1	
Mobile Drive	1-19	From its intersection with Ridge Road East	Cul De Sac @ .50 mi	0.50	18	1	



By Pass Road	1-20	From its intersection with Hwy 90 South	Intersection with Hwy 180 W	1.90	22	1	
Lomita Drive	1-21	From its intersection with By Pass Rd South	Resident # 17 entrance	0.14	14	3	
Western Drive	1-22	From its intersection with By Pass Rd North	Intersection with Hwy 180 W	0.70	22	1	
McKinney Road	1-23	From its intersection with Hwy 90 S, East	Resident # 1106 entrance	1.00	16	3	
Copper Drive	1-24	From its intersection with Hwy 90 South	End of Pavement	0.86	36	1	
Turquoise Drive	1-25	From its intersection with Copper Drive, North	End of .11 miles	0.11	36	1	
Malachite Avenue	1-26	From its intersection with Copper Drive, South	Tenorite Court	0.60	26	1	
Chrysocola Avenue	1-27	From its intersection with Copper Drive, South	Cuprite Street	0.14	26	1	
Torbernite Drive	1-28	From its intersection with Copper Drive, West	Intersection with Bald Mt Rd	0.09	26	1	

**CODES FOR  
SURFACE TYPE:**

1=Paved Roadway

2=Graveled Roadway

3=Dirt Roadway

4=Other Surface

Types

<b>D-1</b>							
Chalcopryrite Ave & Court	1-29	From its intersection with Copper Dr, NW & S	Tenorite Crt (crosses 4 Sts)	0.36	26	1	
Copper Court	1-30	From its intersection with Copper Dr, NW& SE	Turn Around	0.05	26	1	
Azurite Court	1-31	From its intersection with Malachite Ave, east	Turn Around	0.06	26	1	
Bornite Street & Court	1-32	From its intersection with Malachite Ave, E&W	Chalcopryrite(west)EOR(east)	0.40	26	1	
Chalcocite Court & Street	1-33	From its intersection with Malachite Ave, E&W	Cul de Sac @ .50 mi	0.50	26	1	
Cuprite Court & Street	1-34	From its intersection with Malachite Ave, E&W	Copper Drive	0.52	26	1	
Tenorite Court	1-35	From its intersection with Malachite Ave,north	Turn Around	0.06	26	1	
Melanconite Avenue	1-36	From its intersection with Cuprite St.,south	Covellite Drive	0.05	26	1	
Covellite Drive	1-37	From its intersection with Melanconite, E&W	Turn Around	0.16	26	1	
Bald Mountain Road	1-38	From its intersection with EOP of Torbernite Dr	Resident # 90 gate entrance	2.10	18	3	
Oakwood Avenue East	1-39	From its intersection with Hwy 180 W, west	Cul De Sac @ .48 mi	0.48	30	1	
Cottage San Road	1-40	From its intersection with cty limits @ Alabama	Resident # 2361 (EOR)	3.28	24	1&3	
Opal Drive	1-41	From its intersection with Cottage San Rd, west	Resident # 1106 (EOR)	0.11	20	1	
Emerald Drive	1-42	From its intersection with Cottage San Rd, west	Old water crossing dip	0.30	10	3	
Bandoni Drive	1-43	From its intersection with Cottage San Rd, west	Cottage San Rd (loops back)	1.57	18	3	
Jade Drive	1-44	From its intersection with Cottage San Rd, east	Residents #13 & #15, south	0.10	10	3	
Artcher Road	1-45	From its intersection with	Resident # 63	0.63	18	3	

		Cottage San Rd,south	entrance				
Shale Drive	1-46	From its intersection with Archter Rd, west	Resident # 12 entrance	0.10	10	3	
Coleman Drive	1-47	From its intersection with Cottage San Rd,north	Coleman Drive (loops back)	0.50	16	1&3	
Sanitarium Road	1-48	From its intersection with Coleman Drive, east	Resident # 59	0.15	16	3	
Iron Drive	1-49	From its intersection with Coleman Drive,north	Resident # 10 entrance	0.08	16	3	
Bear Mt. Ranch	1-50	From its intersection with Cottage San Rd,west	Culvert before Guest Ranch	0.70	12	3	
Bear Mountain Road	1-51	From its intersection with Cottage San Rd,west	Resident #1550 gate @ crk	15.30	18	3	
Avery Ranch Road	1-52	From its intersection with Bear Mt Road, north	Resident #1218 (EOR)	1.83	12	3	
Little Walnut Road	1-53	From its intersection with City Limits	Feeley Subdivision Gate	7.03	24	1&3	
Valley Drive	1-54	From its intersection with Little Walnut Rd, west	First Cattleguard	0.83	16	3	
Old Little Walnut Road	1-55	From its intersection with Little Walnut Rd, west	Resident # 42 entrance	0.40	18	3	
Blackhawk Place	1-56	From its intersection with Cain Drive, north	Cul de Sac @ .14 mi	0.14	19	1	
Grandview Road	1-57	From its intersection with Cain Drive, north	Cottonwood	1.50	27	1	
Zia Circle	1-58	From its intersection with Grandview, west	Cul de Sac @ .09 mi	0.09	22	1	
Arrowhead Road	1-59	From its intersection with Cain Drive, north	Cottonwood	0.72	25	1	
Apache Circle	1-60	From its intersection with Arrowhead Rd, north	Cul de Sac @ .05 mi	0.05	21	1	
Kachina Circle	1-61	From its intersection with Arrowhead Rd, west	Cul de Sac @ .10 mi	0.10	21	1	
Cochise Circle	1-62	From its intersection with Arrowhead Rd, east	Cul de Sac @ .13 mi	0.13	26	1	
Gideon Truesdale	1-63	From its intersection with Grandview, east	Cul de Sac @ .19 mi	0.19	14	1	
Eddie Ward Way	1-64	From its intersection with Grandview, west	Cul de Sac @ .26 mi	0.26	24	1	
Bonney Trail	1-65	From its intersection with EddieWard Way,north	Cul de Sac @ .08 mi	0.08	24	1	
Timmer Way East	1-66	From its intersection with Grandview, west	Cul de Sac @ .10 mi	0.10	24	1	
Timmer Way West	1-67	From its intersection with Grandview, west	Cul de Sac @ .06 mi	0.06	24	1	
Shadow Mountain	1-68	From its intersection with Grandview, west	Cul de Sac @ .32 mi	0.32	18	1	
Cottonwood Road	1-69	From its intersection with Cain Drive, north	Resident # 5200	1.67	24	1	
Rosewood Circle	1-70	From its intersection with Copper Ridge, south	Cul De Sac @ .18 mi	0.18	30	1	
Whispering Hills Road	1-71	From its intersection with Little Walnut Rd, east	Cottonwood	0.59	24	1	
Mountain View Lane	1-72	From its intersection with Whispering Hills,north	Cul De Sac @ .04 mi	0.04	21	1	
Road Runner Lane	1-73	From its intersection with Whispering Hills,north	Cul De Sac @ .04 mi	0.04	24	1	
<b>D-1</b>							
Iron Wood Lane	1-74	From its intersection with Whispering Hills,west	Cul De Sac @ .09 mi	0.09	23	1	



Holly Lane	1-75	From its intersection with Whispering Hills, west	Cul De Sac @ .11 mi	0.11	23	1	
Piñon Road	1-76	From its intersection with Whispering Hills, west	Cul De Sac @ .11 mi	0.11	23	1	
Deer Trail	1-78	From its intersection with Cottonwood Rd, east	EOR at Cul de Sac	0.51	24	1	
Hide Away Lane	1-79	From its intersection with Cottonwood Rd, east	Cul De Sac	0.11	24	1	
Big Bend Road	1-80	From its intersection with Cottonwood Rd, west	EOR (gate @ resident)	0.45	20	1	
High Lonesome	1-81	From its intersection with Little Walnut, west	Resident # 5103	0.25	14	3	
Village Road	1-82	From its intersection with Little Walnut, east	Cattleguard	0.25	14	3	
Turrietts Road	1-83	From its intersection with Little Walnut, east	Resident # 5210	0.10	10	3	
Cleveland Mine Road	1-84	From its intersection with Little Walnut, north	First Cattleguard	0.30	14	3	
Owens Road	1-85	From its intersection with Little Walnut, north	Joseph Blane Road	0.64	14	3	
North Swan Street	1-86	From its intersection with City Limits	EOP @ 3.82 mi	3.82	26	1	
Owl Hoot Trail	1-87	From its intersection with NM15, west	Turn Around (EOR)	0.75	22	3	
Spur Drive	1-88	From its intersection with Owl Hoot Trail, north	Turn Around past Rsdnt # 13	0.25	20	3	
Wendy Road	1-89	From its intersection with NM15, west	Resident # 110 entrance	1.30	22	3	
Six Shooter Drive	1-90	From its intersection with Wendy Rd, south	Resident # 23 turn around	0.25	22	3	
Radio Tower Road	1-91	From its intersection with NM15, west	Radio Towers	3.30	15	3	
Ranger Street	1-92	From its intersection with NM15, west	Resident # 28 gate	0.28	18	3	
Bear Creek	1-93	From its intersection with NM15, north (at "y")	Cattleguard @ old mine	2.03	20	1&3	
Placer Street	1-94	From its intersection with Bear Creek, east	NM 15	0.18	18	3	
Spring Street	1-95	From its intersection with Bear Creek, south	Main Street(across Bear Ck)	0.36	18	3	
Main Street	1-96	From its intersection with Bear Creek, south	NM 15 (across Bear Creek)	0.94	20	1&3	
Golden Street	1-97	From its intersection with Bear Creek, south	Resident # 18 & Jct frm Chr	0.22	18	3	
Norton Street	1-98	From its intersection with Spring Street, north	Resident # 85 gate	0.40	18	3	
Rock Street	1-99	From its intersection with NM15, south	Resident # 12 entrance	0.11	15	3	
Mountain View Road	1-100	Approx 4mi from Hwy180,(840' past City Limits)	Cul de Sac Resident # 4040	0.50	21	3	
Rosedale Road	1-101	From its intersection with city Limits	Resident # 382 (1st Cattlgrd)	3.40	24	1	
Ethel Lane	1-102	From its intersection with Rosedale Rd, east	Resident # 26	0.26	20	3	
Spring Creek	1-103	From its intersection with Rosedale Rd, east	Resident # 80	0.80	15	3	
Rodeo Road	1-104	From its intersection with Rosedale Rd, east	Resident # 45	0.45	12	3	



Piñon Lane	1-105	From its intersection with Rosedale Rd, east	Resident # 79	0.79	11	3	
Mahogany Drive	1-106	From its intersection with Rosedale Rd, east	Resident # 57	0.55	12	3	
Burke Loop	1-107	From its intersection with Rosedale Rd, west	Grenfell Drive	1.09	17	3	
Grenfell Drive	1-108	From its intersection with Burke	Rosedale Road	0.28	27	3	
Piñon Street	1-109	From its intersection with Casa Loma Rd, west	Johnson Road	0.59	18	1	
Ponderosa Street	1-110	From its intersection with Piñon Street, north	Johnson Road	0.30	15	1	
Johnson Road	1-111	From its intersection with Casa Loma Rd, west	Cul de Sac @ 1.02 mi	1.02	15	1	
Delk Drive	1-112	From its intersection with Johnson Rd, south	Hwy 180 east	0.63	30	1	
Sycamore Street	1-113	From its intersection with Delk Road, west	Delk Road (loop)	0.41	23	1	
Alpine Circle	1-114	From its intersection with Delk Road, south	Cul de Sac @ .11 mi	0.11	30	1	
Fir Street	1-115	From its intersection with Johnson Rd, east	Sycamore Street	0.09	28	1	
Shasta Street	1-116	From its intersection with (undeveloped) Bell St	Piñon Lane	0.33	20	3	
Rainer Street	1-117	From its intersection with Hwy 180, south	South of Church	0.16	26	3	
Peterson Drive	1-118	From its intersection with Hwy 180, south	Pike	1.10	30	1	
Bell Street	1-119	From its intersection with Peterson Drive, west	Resident # 3821	0.23	11	1	
<b>D-1</b>							
Cook Street	1-120	From its intersection with Bell Street, north	First Culvert	0.05	18	1	
Hood Street	1-121	From its intersection with Peterson Drive, west	Resident # 16 fence line	0.15	12	1	
Robson Street	1-122	From its intersection with Peterson Drive, west	Resident # 12	0.13	14	1	
McKinley Street	1-123	From its intersection with Peterson Drive, west	Turn Around	0.18	18	1	
Lassen Street	1-124	From its intersection with Flury Lane, south	Resident # 25 entrance	0.25	28	3	
Casa Loma Road	1-125	From its intersection with Hwy 180, north	Resident # 280999	0.64	24	1&3	
Caballero Drive	1-126	From its intersection with Hwy 180, south	104' toward Rodeo Arena	0.02	28	3	
Kirkland Road	1-127	From its intersection with Hwy 180, south	Resident # 229 cattle guard	2.29	30	1&3	
Mathers Road	1-128	From its intersection with Kirkland Rd, south	Escobedo Lane	0.60	14	3	
Flury Lane	1-129	From its intersection with Racetrack Rd, west	Lassen Street	1.02	22	3	
Sunset Trail	1-130	From its intersection with Kirkland Rd, west	Turn Around	0.25	14	3	
Escobedo Lane	1-131	From its intersection with Kirkland Rd, east	Cul de Sac @ .50 mi	0.50	14	1	
Whiskey Creek Airport Rd	1-132	From its intersection with Kirkland Rd, south	Whiskey Creek Airport	0.64	14	1	
Adams Lane	1-133	From its intersection with Mathers Rd, east	Morales Road	0.25	15	3	
Morales Road	1-	From its intersection with	Adams Lane	0.51	12	1	

	134	Hwy 180, south					
Arenas Valley Road	1-135	From its intersection with Hwy 180, north	Hwy 180 east (loop)	2.60	24	1	
Elias Road	1-136	From its intersection with Arenas Valley Rd, N	Resident # 53 gate	0.50	12	3	
Paisano Street	1-137	From its intersection with Arenas Valley Rd, W	Cherry Street	0.14	12	3	
Encina Street	1-138	From its intersection with Paisano Street, north	Resident # 6	0.06	18	3	
Cherry Street	1-139	From its intersection with Paisano Street, north	Arenas Valley Road	0.12	14	3	
Paloma Street	1-140	From its intersection with Arenas Valley Rd, W	Resident # 10 dead end	0.07	13	3	
Racetrack Road	1-141	From its intersection with Hwy 180, south	S Clara Cty limit before PMA	3.74	24	1	
Crum Road	1-142	From its intersection with Racetrack Rd, south	Resident # 251 Ranch	2.51	12	3	
Frank's Road	1-143	From its intersection with Crum Road, east	Mesa Trail	0.55	24	3	
Mesa Trail	1-144	From its intersection with Frank's Rd, N & S	Green Valley Drive	1.19	22	3	
Green Valley Drive	1-145	From its intersection with Mesa Trail, N & S	Cul de Sac Resident # 24	0.25	22	3	
Monte Street	1-146	From its intersection with Hwy 180, north	Resident # 14	0.10	11	3	
Burnham Street	1-147	From its intersection with Yucca Valley, west	VFW parking lot entrance	0.05	16	3	
Yucca Valley Drive	1-148	From its intersection with Hwy 180, south	Cul de Sac	0.51	20	3	
Yucca Pod Lane	1-149	From its intersection with Yucca Valley, west	Yucca Stalk Lane	0.12	17	3	
Yucca Stalk Lane	1-150	From its intersection with Yucca Pod, N & S	Cul de Sac resident 31 & 32	0.20	20	3	
Fort Bayard Road	1-151	From its intersection with Hwy 180, north	Ft. Byd entrance @ cattlegd	0.50	20	1	
Ft. Bayard Nursery Road	1-152	From its intersection with USFS cattleguard	USFS Training Center	3.00	20	3	
Crumbley Road	1-153	From its intersection with Ft.Byd Nrsy Rd, north	Cattleguard resident # 185	1.70	20	3	
Lariat Road	1-154	From its intersection with Bellm Street, south	Resident # 92	0.92	16	3	
North Hurley Road	1-155	From its intersection with Hwy 180, east	North-gate, South-City Limits	2.25	24	1	
Main Street	1-156	From its intersection with N Hurley Rd, south	Pop Morrison	0.14	14	1	
Hill Street	1-157	From its intersection with Main Street, west	Resident # 14	0.14	10	1	
Cottonwood Street	1-158	From its intersection with Main Street, north	Resident # 20	0.20	14	1	
Pop Morrison	1-159	From its intersection with Main Street, north	Cottonwood Street	0.04	14	1	
Horseshoe Drive	1-160	From its intersection with N Hurley Rd, east	North Hurley Road (loops)	1.00	20	1	
Geronimo Street	1-161	From its intersection with Horseshoe Dr, south	North Hurley Road	0.16	14	1	
Delancey Road	1-162	From its intersection with Horseshoe Dr, south	Resident # 38 fence line	0.20	14	3	
Agua Blanca	1-163	From its intersection with Horseshoe Dr, north	Geronimo Street	0.20	12	1	
Monte Vista	1-	From its intersection with	North Hurley	0.10	12	1	



	164	Horseshoe Dr, north	Road				
<b>D-1</b>							
North Hurley Overpass Rd	1-165	From its intersection with N Hurley Rd, west	Transfer Station gate	1.10	20	1	
Santa Rita Mine Road	1-166	From its intersection with NM356 @ RR tracks	Guard Shack Gate line	0.80	24	1	
Ground Hog Mine Road	1-167	From its intersection with Santa Rita Mine Rd,S	School Bus Turn Around	0.30	14	1	
Tanglewood Circle	1-168	From its intersection with Little Walnut Rd, east	Past Resident # 14	0.152	32	1	
Copper Ridge Drive	1-169	From its intersection with Tanglewood, north	Cottonwood Road	0.385	30	1	
Briarwood Lane	1-170	From its intersection with Copper Ridge, east	Palo Verde	0.61	36	1	
Helen Lynch Place	1-171	From its intersection with Cottonwood Rd, north	Cul de Sac @ .08 mi	0.08	24	1	
Schiff Trail	1-172	From its intersection with Cottonwood Rd, east	Grandview Road	0.26	24	1	
Sully Circle	1-173	From its intersection with Grandview Rd, east	Cul de Sac @ .06 mi	0.06	26	1	
Palo Verde	1-174	From its intersection with Little Walnut Rd, east	Cottonwood Road	0.28	36	1	
Mum Street	1-175	From its intersection with Agua Blanca, west	North Hurley Rd ("one way")	0.09	10	1	
Niki's Road	1-176	From its intersection with North Swan, north	Cul de Sac @ .82 mi	0.82	20	1	
Kilimanjaro Court	1-177	From its intersection with Niki's Rd, west	Cul de Sac @ .14 mi	0.14	21	1	
Joseph Blane Road	1-178	From its intersection with Owens Road, north	Entrance to Monastery	1.34	14	3	
Pike Street	1-179	From its intersection with Peterson Drive, west	Cul de Sac @ .11 mi	0.11	20	1	
Olympus Street	1-180	From its intersection with Peterson Drive, east	.13 miles	0.13	12	1	
Lynx Lane	1-181	From its intersection with Little Walnut, west	Cul de Sac @ .27 mi	0.27	22	1	
Fawn Trail	1-182	From its intersection with Lynx Lane, west	Fawn Court	0.19	22	3	
Fawn Court	1-183	From its intersection with Fawn Trail, south	Cul de Sac @ .13 mi	0.13	22	3	
Railroad Drive	1-184	From its intersection with Broken Arrow, east	At .25 mi. Rd cont, not maint	0.25	18	3	
Wilmot Rd	1-185	From its intersection with N Swan, west	Foti's Road	0.05	22	1	
Foti's Rd	1-186	From its intersection with Wilmot N & S	At cul de sac north & south	0.10	22	1	
Everest Point Road	1-187	From its intersection with N Swan, west	Cul de Sac @ 0.07 mi	0.07	22	1	
Mt Olympus Road	1-188	From its intersection with Broken Arrow, east	Cul de Sac @ 0.35 mi	0.35	22	1	
Himalaya Way	1-189	From its intersection with North Swan, West	Cul de Sac @ .05mi	0.05	24	1	
Vesuvius Way	1-190	From its intersection with North Swan, West	Cal de Sac @ .48 mi	0.48	24	1	
Aleco Way	1-191	From its intersection with Vesuvius, North	Cul de Sac @ .10 mi	0.10	24	1	
Chimborraza	1-192	From its intersection with North Swan, East	Cul de Sac @ .13 mi	0.13	24	1	
Country Road	1-193	From its intersection with Rosedale Rd, South	Hitching Post Ridge	1.63	24	2	



Hitching Post Ridge	1-194	From its intersection with Country Road, South	Cul de Sac @ .90 mi	0.90	24	2	
Silver Spur	1-195	From its intersection with Hitching Post Ridge	Cul de Sac @ .12 mi	0.12	24	2	
Antelope Run	1-196	From its intersection with Lynx Lane, West	Cul de Sac @ .20 mi	0.20	24	1	
Camino De Viento	1-197	From its intersection with 180 - West	End of road at Cul De Sac	4.60	28	3	
Vantana De Sierra	1-198	From its intersection with Camino De Viento	End of road at Cul De Sac	0.80	20	3	
Mesita Circle	1-199	From its intersection with Camino De Viento	End of road at Cul De Sac	0.20	20	3	
Darling Bell	1-200	From its intersection with Cleveland Mine Rd	End of road at Cul De Sac	1.20	22	3	
Queen Lilian	1-201	From its intersection with Darling Bell	End of road at Cul De Sac	0.58	22	3	
King Peter	1-202	From its intersection with Darling Bell	End of road at Cul De Sac	0.20	22	3	
Market Street	1-203	From its intersection with State Right of Way	City Limits	0.27	22	1	
Gulch Lane	1-204	From its intersection with Camino De Viento	Intersection with Wind Canyon	0.90	24	3	adjusted mileage
Babbling Brook Rd	1-205	From its intersection with Fleming Tank Rd	End of Cul De Sac	0.28	22	3	
Fleming Tank Rd	1-206	From address 62 North	End of road	0.88	24	3	
Wind Canyon Rd	1-207	From intersection with Gulch Ln	West to end of 2 corner posts	1.60	22	3	adjusted mileage
Quail Run	1-208	From intersection with Gulch Ln	End of road	0.66	22	3	
Corto	1-209	From intersection with Loma Verde to N and S	End of road	0.31	20	3	New Road
Acorn Dr	1-210	From intersection with Loma Verde to N and S	End of road	0.30	22	3	New Road
Ventana Dr	1-211	From intersection with Loma Verde to N and S	End of road	0.25	20	3	New Road
Loma Verde	1-212	From intersection with Kirkland Rd	Intersection with Ventana	0.85	22	3	New Road
			<b>Total Mileage District 1</b>	<b>160.8 1</b>			
<b>D-2</b>							
Sacaton Road	2-1	From its intersection with Hwy 180, west	NM 293	25.38	25	3	
Little Dry Creek	2-2	From its intersection with Sacaton Road, NE	Catron County Line	2.00	18	3	
Moon Ranch Road	2-3	From its intersection with Sacaton Road, SW	Hwy 180 West	5.94	25	3	
Blue Rice Road	2-5	From its intersection with Sacaton Road, south	Sacaton Rd (loops back into)	0.35	14	3	
Nine-Sixteen Road	2-6	From its intersection with Sacaton Road, NE	Windmill @ Resident # 404	4.24	21	3	
Roland Ray Rice Road	2-7	From its intersection with Nine-Sixteen Rd, W	Last cattlegd-Resident #629	2.73	21	3	
Horse Lake Road	2-8	From its intersection with Hwy 180, west	Resident # 7618	1.80	23	3	
Stephens Road	2-9	From its intersection with Hwy 180, north	Resident # 318	3.18	23	3	

Duck Creek Road	2-10	From its intersection with Stephens, south	Christian Center Road	3.54	24	3	
1st Duck Creek Crossing	2-11	From its intersection with Duck Creek, south	Hwy 180 West	0.30	15	3	
Clay Joe Lane	2-12	From its intersection with Duck Creek, SW	Hwy 180 West	0.20	21	3	
Christian Center Road	2-13	From its intersection with Hwy 180, east	Christian Center	0.65	24	3	
Shields Canyon Road	2-14	From its intersection with Hwy 180, east	Resident # 46	0.46	21	3	
Arena Road	2-15	From its intersection with Hwy 180, north	NM 211	1.60	20	1&3	
Mesa Road	2-16	From its intersection with Arena Road, east	NM 211	1.00	22	3	
Goble Drive	2-17	From its intersection with NM 211, south	Resident # 26	0.26	19	3	
Hickle Road	2-18	From its intersection with Goble Drive, south	1st culvt before #3(fence line)	0.30	19	3	
Box Canyon Road	2-19	From its intersection with EOP of NM293, north	Resident # 745 across creek	2.10	22	3	
Hooker Loop	2-20	From its intersection with NM 153, east	NM 153	8.03	19	3	
Donald Hooker Road	2-21	From its intersection with Hooker Loop, SE	Resident # 312 & # 314	0.82	19	3	
Agnew Road	2-22	From its intersection with Hooker Loop, south	Resident # 396	0.68	16	3	
David Hooker	2-23	From its intersection with Hooker Loop, north	Resident # 586	0.10	18	3	
Turkey Creek Road	2-24	From its intersection with NM 153 EOP, north	Gila River	10.26	20	3	
Shelley Road	2-25	From its intersection with Turkey Creek, north	Resident # 535	0.40	20	3	
Chacon Road	2-26	From its intersection with Turkey Creek, east	Resident # 19	0.19	16	3	
Clark Road	2-27	From its intersection with NM 211, east	Resident # 26	0.26	18	3	
L.C. Lance	2-28	From its intersection with NM 211, west	Resident # 17	0.17	18	3	
River Road	2-29	From its intersection with NM 211, west	Resident # 127	1.27	18	3	
Barka Road	2-30	From its intersection with NM 211, south	EOR ( at .63 miles)	0.63	21	3	
Rice Road	2-31	From its intersection with Barka Rd, south	Resident # 18 turn around	0.20	17	3	
Gutierrez Road	2-32	From its intersection with NM 211, south	Resident # 10	0.10	12	3	
South Bear Creek Rd	2-33	From its intersection with NM 211, east	Resident # 115	1.15	22	3	
S Bear Creek Heights Rd	2-34	From its intersection with South Bear Creek, S	Resident # 16	0.16	18	3	
Cemetery Lane	2-35	From its intersection with NM 211, west	EOP	0.50	17	1	
Airport Mesa Road	2-36	From its intersection with NM 211, west	Hwy 180	1.75	21	1	
Leeville Road	2-37	From its intersection with Airport Mesa, west	Resident # 54	0.54	22	3	
Stailey Road	2-38	From its intersection with Leeville, Northeast	Cattleguard	0.25	20	3	
Reese Road	2-39	From its intersection with Airport Mesa, east	Hwy 180	0.30	17	3	



Bennett Road	2-40	From its intersection with Hwy 180 , west	Gate entrance to resident	1.44	22	3	
Dinwiddie Road	2-41	From its intersection with Bennett Rd, south	Resident # 31	0.31	18	3	
Richard Dinwiddie Road	2-42	From its intersection with Dinwiddie Rd, south	Resident # 33	0.33	18	3	
Dickerson Road	2-43	From its intersection with Bennett Rd, south	Resident # 109	0.20	17	3	
Iron Bridge Road	2-44	From its intersection with Hwy 180 North	Hwy 180	0.45	21	1	
McCauley Road	2-45	From its intersection with Iron Bridge Road,west	Resident # 486	4.86	22	3	
<b>D-2</b>							
Black Mountain Road	2-46	From its intersection with McCauley Rd, west	Dickerson's Corrals	5.75	18	3	
Athey Road	2-47	From its intersection with McCauley Rd, south	Resident # 147	1.47	17	3	
Tom McCauley	2-48	From its intersection with McCauley Rd, west	Resident # 340	0.30	24	3	
Bald Knoll Road	2-49	From its intersection with McCauley Rd, west	Resident # 896	8.96	20	3	
Walk Bridge Access Road	2-50	From its intersection with McCauley Rd, south	Sycamore Creek Crossing	0.10	18	3	
Norris Road	2-51	From its intersection with Bald Knoll, north	Resident # 360	4.38	19	3	
Bill Evans Lake Road	2-52	From its intersection with Hwy 180, south	Boat Docks (both sides)	5.40	21	1&3	
Newby Road	2-53	From its intersection with Bill Evans Rd, south	1ST Parking area/restrooms	4.86	22	3	
Greenwood Road	2-55	From its intersection with Hwy 180, east	Resident # 9175 Hwy 180	1.40	16	3	
Ben Ormand Road	2-56	From its intersection with Hwy 180, east	Resident # 9275 Hwy 180	1.70	20	3	
Rt Drive	2-57	From its intersection with Stephens Rd, NW	Cul de Sac @ .30 mi	0.30	27	3	
Cienega Drive	2-58	From its intersection with Hwy 180, west	EOR @ 1.25 miles	1.25	24	3	
Prospect Place	2-59	From its intersection with Cienega Drive, west	Cul de Sac @ .05 mi	0.05	24	3	
Lookout Point	2-60	From its intersection with Cienega Drive, west	Cul de Sac @ .21 mi	0.21	22	3	
Fast Draw	2-61	From its intersection with Hwy 180, west	Cul de Sac @ .71 mi	0.71	24	3	
Burnt Stump	2-62	From its intersection with Fast Draw, south	Cul de Sac @ .24 mi	0.24	22	3	
Catfish Lane	2-63	From its intersection with Duck Creek, east	Cul de Sac @ .21 mi	0.21	22	3	
Mt. Vista Lane	2-64	From its intersection with Catfish Lane, north	Cul de Sac @ .41 mi	0.41	22	3	
Morgan Lane	2-65	From its intersection with Duck Creek, N east	Cul de Sac @ .13 mi	0.13	22	3	
			<b>Total Mileage District 2</b>	<b>129.2 1</b>			

D-3							
Cerro Drive	3-1	From its intersection with NM 152, north	Resident # 12	0.10		3	
T & M Road	3-2	From its intersection with Fierro Road, south	Resident # 22	0.19	20	3	
Chivas Road	3-3	From its intersection with NM 152, north	Resident # 8	0.08	23	3	
Becerra Road	3-4	From its intersection with Fierro Road, west	Resident # 5493 entrance	0.14	30	3	
Fierro Road	3-5	From its intersection with Fierro Road, north	Rocky hill before Shingle CY	6.00	30	1 & 3	
Cobo Road	3-6	From its intersection with Fierro Road, west	Resident # 67	0.06	12	3	
Zinc Hill Road	3-7	From its intersection with Fierro Road, west	Resident # 6	0.09	10	3	
Gutierrez Road	3-8	From its intersection with Fierro Road, west	Corner of resident # 75	0.05	10	3	
Lupe Rivera Road	3-9	From its intersection with Fierro Road, east	Resident # 94	0.08	17	3	
Young Road	3-10	From its intersection with Fierro Road, west	Resident # 99	0.13	28	3	
Roy Road	3-11	From its intersection with Fierro Road, west	Young Road	0.06	28	3	
Montoya Road	3-12	From its intersection with Fierro Road, west	Residents # 105 & # 107	0.09	12	3	
Luis Escobar Road	3-13	From its intersection with Fierro Road, west	Residents # 113	0.03	12	3	
Railroad "Y" Junction	3-14	From its intersection with Fierro Road, east	Hanover Creek	0.13	45	3	
Fierro School Bus T.A.	3-15	From its intersection with Fierro Road, west	Fierro Road (loops)	0.03	75	3	
Fierro Cemetery Road	3-16	From its intersection with Fierro Road, south	Hanover Creek	0.74	18	3	
San Antoño Church Road	3-17	From its intersection with Fierro Road, west	Church Parking Lots	0.40	24	3	
Iglesia Street	3-18	From its intersection with Fierro Road, east	Resident # 22	0.46	30	3	
Iglesia Loop	3-19	From its intersection with Iglesia, east	Resident # 4	0.26	20	1 & 3	
Hilario Chavez Road	3-20	From its intersection with Fierro Road, east	Iglesia Street resident # 16	0.16	45	3	
Luera Road	3-21	From its intersection with Hilario Chavez, east	Entrance to Resident # 44	0.30	20	3	
Majalca-Borunda Road	3-22	From its intersection with Luera Road, north	Resident # 33	0.30	20	3	
Hanover Creek Road	3-23	From its intersection with Fierro Road, north	Fierro Cemetery Road	1.23	43	3	
Emiterio Escobar Road	3-24	From its intersection with Hanover Creek, east	Resident # 10 gate	0.34	24	3	
Ray Castillo Road	3-25	From its intersection with Hanover Creek, north	Entrance to Resident # 56	0.10	10	3	
Luis Castillo Loop Road	3-26	From its intersection with Hanover Creek, north	Hanover Creek (loops into)	0.18	10	3	
Access Road to Fierro Rd	3-27	From its intersection with Fierro Road, east	Hanover Creek	0.02	37	3	
Hanover Cemetery	3-28	From its intersection with NM 152, south	Parking Lot - inside cemetery	0.14	20	1 & 3	
Georgetown Road	3-29	From its intersection with NM 152, north	SR 35	8.89	30	3	
Windmill Pasture	3-30	From its intersection with	Gate to residents	2.00	20	3	



Road		Georgetown, north	# 226				
Shingle Canyon Road	3-31	From its intersection with Georgetown, north	Gate to residents # 200	2.00	20	3	
Lamp Bright Road	3-32	From its intersection with NM 152, south	Entrance to Resident # 265	2.60	25	3	
Acklin Hill	3-33	From its intersection with NM 152, north	SR 35	1.13	16	1	
Ancheta Road	3-34	From its intersection with NM 152, south	Gate to resident # 45	0.45	14	3	
Galaz Street	3-35	From its intersection with NM 152, northwest	BOR of Ortiz Road	1.80	30	1& 3	
Noonday Canyon Road	3-36	From its intersection with Galaz Street, north	Resident # 365	3.65	18	3	
F Street	3-37	From its intersection with Galaz Street, east	Entrance to resident # 11	0.08	16	3	
San Ysidro Street	3-38	From its intersection with F Street, south	Cemetery Gate	0.30	16	3	
San Francisco Street	3-39	From its intersection with Galaz Street, west	SR 35 (includes Y )	0.91	22	1	
San Lorenzo Street	3-40	From its intersection with Galaz Street, north	E Street	0.10	18	3	
Dominguez Street	3-41	From its intersection with San Lorenzo St, east	Entrance to resident # 6	0.03	10	3	
E Street	3-42	From its intersection with Galaz Street, east	Gate to resident # 11	0.10	18	3	
San Jose Street	3-43	From its intersection with E Street, north	Resident # 23	0.21	12	3	
Ponce Street	3-44	From its intersection with E Street, north	San Jose Street	0.07	10	3	
<b>D-3</b>							
D Street	3-45	From its intersection with Galaz Street, east	Entrance to Resident # 15	0.15	21	3	
C Street	3-46	From its intersection with Galaz Street, north	Resident # 168 A	0.08	10	3	
Laguna Del Oso	3-47	From its intersection with SR 35, west	Callecita Del Oro	0.35	30	1	
Callecita De Oro	3-48	From its intersection with Laguna Del Oso, west	Rio Vista	0.34	30	1	
El Otro Lado Road	3-49	From its intersection with SR 35, north	Gate to Resident # 16	0.16	23	3	
Alice (Nacha) Salaiz Road	3-50	From its intersection with SR 35, south	Resident # 2879	0.30	16	3	
Allen Place	3-51	From its intersection with SR 35, north	Gate to resident # 2880	0.06	21	3	
Sage Drive	3-53	From its intersection with SR 35, north	SR 35	0.50	22	3	
Mimbres Yucca Drive	3-54	From its intersection with SR 35, south	Ocotillo Drive # 48 entrance	0.23	25	3	
Ocotillo Drive	3-55	From its intersection with Mimbres Yucca, west	Hummingbird Lane	0.94	22	3	
Mimbres Cactus Drive	3-56	From its intersection with Ocotillo, north	SR 35	0.34	27	3	
Chaparral Drive	3-57	From its intersection with Ocotillo, north	SR 35	0.44	30	3	
Grouse Lane	3-58	From its intersection with Ocotillo, north	Mimbres Quail Lane	0.13	22	3	
Hummingbird Lane	3-59	From its intersection with Ocotillo, west	SR 35	0.65	22	3	
Mimbres Dove	3-60	From its intersection with	Chaparral Drive	0.35	22	3	



Lane		Grouse, east					
Mimbres Quail Lane	3-61	From its intersection with Grouse, east	Chaparral Drive	0.33	21	3	
Mockingbird Lane	3-62	From its intersection with Hummingbird, west	Resident #44	0.29	16	3	
Mariano Grijalva Road	3-63	From its intersection with SR 35, east	Resident # 3056	0.10		3	
Tony Grijalva Road	3-64	From its intersection with SR 35, east	Resident # 3112	0.11	12	3	
Hamilton Road	3-65	From its intersection with SR 35, east	Resident # 75	0.75	16	3	
Bear Canyon Road	3-66	From its intersection with SR 35, south	EOR at turn around	0.70	30	3	
Allie Canyon Road	3-67	From its intersection with SR 35, west	Corrals/Windmill	0.60	30	3	
Chestnut Street	3-68	From its intersection with SR 35, south	Embankment of creek	0.15	28	3	
Cottonwood Drive	3-69	From its intersection with Chestnut St, west	Mulberry Drive	0.08	22	3	
Mulberry Drive	3-70	From its intersection with Cottonwood, S @ # 3	Timber Drive	0.37	22	3	
Creek Road	3-71	From its intersection with Mulberry Drive, east	Gate Across creek (left)	0.18	18	3	
Orchard Drive	3-72	From its intersection with Mulberry, west	Mulberry Drive	0.20	12	3	
Box Elder Street	3-73	From its intersection with Mulberry, south	Timber Drive	0.07	15	3	
Timber Street	3-74	From its intersection with Mulberry, west	Forest Drive	0.08	12	3	
Forest Drive	3-75	From its intersection with Timber Drive @ # 4	Resident # 51 turn around	0.40	18	3	
San Juan Cemetery Road	3-76	From its intersection with Hwy 61, south	Cemetery Parking Area	0.25	14	3	
Royal John Mine Road	3-77	From its intersection with Hwy 61, north	Steel gate near brdg house	12.20	26	1 & 3	
De La O Road	3-78	From its intersection with Royal John Mine, W	Gate @ .95 miles	0.95	30	3	
Taylor-Graham Road	3-79	From its intersection with Royal John Mine, E	Resident # 30	0.45	14	3	
Silver Creek Road	3-80	From its intersection with Royal John Mine, W	Turn Around-Grandview Mine	5.43	22	3	
Hot Springs Road	3-81	From its intersection with Royal John Mine, E	Resident # 270, includes Y	2.80	24	3	
Taylor-Allison Road	3-82	From its intersection with Hot Springs Rd, north	Cattlegrd before resident #31	0.20	12	3	
Oliver Ranch Road	3-83	From its intersection with Hot Springs Rd, south	Resident # 28	0.28	14	3	
Oliver Rental Road	3-84	From its intersection with Oliver Ranch Rd, east	Resident # 26	0.10	12	3	
Valentine Dominguez Road	3-85	From its intersection with Hwy 61, east	Resident # 1504	0.20	14	3	
Dwyer Lane	3-86	From its intersection with Hwy 61, west	Resident # 27	0.27	12	3	
Faywood Cemetery Road	3-87	From its intersection with Hwy 61, north	Cemetery	0.30	12	3	
Taylor Mountain Road	3-88	From its intersection with Hwy 61, south	Gate @ 1.94 miles	1.94	60	3	
Ortiz Road	3-89	From its intersection with Galaz Street, north	Ortiz Ranch Gate	0.90	18	3	

<b>D-3</b>							
Allison Road	3-90	From its intersection with NM 35, south	John Deere Road	0.12	20	3	
John Deere Road	3-91	From its intersection with Allison, east & west	Cul de Sac @ 0.26 mi	0.26	20	3	
Meadow Lane	3-92	From its intersection with NM 35, south	Cul de Sac @ 0.40 mi	0.40	23	3	
Elk Trails	3-93	From its intersection with NM 35, north	Cul de Sac @ 0.50 mi	0.50	24	3	
Miners Legend	3-94	From its intersection with NM 152, north	intersection w/Kneeling Nun	0.21	24	3	
Kneeling Nun	3-95	From its intersection with Moon Shadow Rd, W	end of road	0.66	24	3	
Cisco Road	3-96	From its intersection with NM 35, west	intersection of Pancho Rd	0.44	24	3	New Road
Pancho Road	3-97	From its intersection Cisco Rd, north and south	to end of cul-de-sacs	0.90	24	3	New Road
<b>D-4</b>							
Tyrone Mine Rd	4-1	From its intersection with Hwy 90, south	First gate @ .44 miles	0.45	21	1	
Tyrone-Thompson Road	4-2	From its intersection with Hwy 90, south	To 14.36 miles	15.08	18	3	
Tyrone-Thompson continues	4-2	From its intn with Hwy 90, south at Hidalgo Line	.8 Mi from Hidalgo Cty Line	0.80			
Silby Road	4-3	From its intersection with Tyrone-Thompson, S	Resident # 547	0.30	11	3	
Old Tyrone Townsite	4-4	From its intersection with Tyrone-Thompson, N	1st USFS c-guard(boundary)	1.40	14	3	
Burro Mtn Homestead Road	4-5	From its intersection with Tyrone-Thompson, S	Resident # 665	0.60	11	3	
Forest Ridge Road	4-6	From its intersection with Tyrone-Thompson, N	Redrock Road	2.90	16	3	
Frank McCauley Road	4-7	From its intersection with Hwy 90, south	Resident # 2667	1.30	14	3	
Fargo Trail	4-8	From its intersection with Hwy 90, north	Creek	0.25	16	3	
Harry McCauley Road	4-9	From its intersection with Hwy 90, south	Resident # 2326 gate	0.91	12	3	
Chisolm Trail	4-10	From its intersection with Hwy 90, north	2nd Electrical Post past Y	0.25	19	3	
Outlaw Trail	4-11	From its intersection with Hwy 90, south	Cattleguard	0.15	11	3	
Gold Gulch Road	4-12	From its intersection with Hwy 90, north	Tyrone Thompson Road	6.70	10	3	
Jacks Peak Road	4-13	From its intersection with Gold Gulch, north	Windmill	1.00	18	3	
Walking X Ranch Road	4-14	From its intersection with Hwy 90, south	Resident # 50	0.50	14	3	
C-Bar Ranch Road	4-15	From its intersection with Hwy 90, south	Resident # 314	3.25	15	3	
Mill Canyon Road	4-16	From its intersection with Hwy 90, west	Resident # 747	7.88	13	3	
UT Drive	4-17	From its intersection with Hwy 180, south	Agave Street	0.34	24	3	
Coloradas Street	4-18	From its intersection with UT, east	Pony Express	0.17	24	3	
Agave Street	4-19	From its intersection with UT, east	Pony Express	0.18	24	3	



Pony Express	4-20	From its intersection with UT, east	Coloradas Street	0.14	24	3	
Saddle Rock Canyon	4-21	From its intersection with Hwy 180, west	1st cattleguard	1.40	18	3	
Mangus Valley Road	4-22	From its intersection with Hwy 180, south	Phelps Dodge Mine Road	11.70	30	1 & 3	
Haystack Canyon Road	4-23	From its intersection with Mangus Valley, south	Resident # 80	0.10	14	3	
Redrock Road	4-24	From its intersection with Mangus Valley, north	SR 464	23.90	30	1 & 3	
F Bar Ranch Road	4-25	From its intersection with Redrock Road, north	Resident # 1418	0.90	10	3	
Bird Nest Road	4-26	From its intersection with Redrock Road, north	Corrals @ 1.10 miles	1.10	10	3	
Road Canyon Road	4-27	From its intersection with Redrock Road, north	Corrals @ 1.20 miles	1.20	10	3	
Sherman Harper Road	4-28	From its intersection with SR 464, west	Corrals @ 1.77 miles	1.80	10	3	
Anderson Road	4-29	From its intersection with SR 464, west	Last Cattleguard	3.00	16	3	
Conner Road	4-30	From its intersection with SR 464's EOP	C-grd past Resident # 2416	2.90	24	3	
Harper Road	4-31	From its intersection with Conner Road, east	Resident # 2254	0.30	11	3	
Patton Road	4-32	From its intersection with Conner Road, north	Gate @ 4.14 miles	4.10	17	3	
Game Department Road	4-33	From its intersection with Patton Road, north	Gate before Resident # 514	4.70	16	3	
Robert Martin Road	4-34	From its intersection with Game Dept Road, N	Resident # 85	0.20	11	3	
Brown Ranch Road	4-35	From its intersection with Patton Road, north	Resident # 1161	11.70	14	3	
Martin Camp Road	4-36	From its intersection with Brown Ranch Rd, E	Resident # 528	1.00	14	3	
			<b>Total Mileage District 4</b>	<b>114.55</b>			
<b>D-5</b>							
Burcher Place Road	5-2	From its intersection with NM 78, south	Resident @ 1.71 miles	1.71	20	3	
H-Y Ranch Road	5-3	From its intersection with NM 78, south	Resident # 487	4.87	23	3	
Hawkins Ranch Road	5-5	From its intersection with H-Y Ranch Rd, west	Resident # 432	0.59	20	3	
John Henry Ranch Road	5-6	From its intersection with NM 78, north	Resident # 957	0.70	18	3	
Y6 Ranch Road	5-7	From its intersection with NM 78, south	Brushy Mountain Road	5.73	21	3	
Kartchner Road	5-8	From its intersection with Y6 Ranch Road, west	NM 78	0.43	21	3	
Johnson Ranch Road	5-9	From its intersection with Y6 Ranch Rd, south	Resident # 319	3.19	21	3	
Goats Pass Road	5-10	From its intersection with NM 78, north	Gate @ 2.10 miles (west)	2.10	22	3	
Goats Pass Corrals Road	5-11	From its intersection with Goats Pass Rd, north	Old Corrals @ .27 miles	0.27	18	3	
Brushy Mountain Road	5-12	From its intersection with NM 78, south	Forest c-grd past Res #1368	15.30	25	3	



Bays Road	5-13	From its intersection with Brushy Mt Rd, west	C-grd before Resident # 47	0.45	18	3	
Johnson Bull Farm Road	5-15	From its intersection with Brushy Mt Rd, west	Brushy Mt Rd (loop)	0.55	18	3	
Taylor Ranch Road	5-16	From its intersection with Brushy Mt Rd, east	Resident # 227	0.95	18	3	
Radar Station Road	5-17	From its intersection with Brushy Mt Rd, east	Radar Station	3.30	22	3	
Harden Cienega	5-18	From its intersection with NM 78, north	C-grd before resident # 365	3.74	18	3	
Bitter Creek Road	5-19	From its intersection with Hwy 75 ( in Arizona)	Resident # 1367	3.97	20	3	
Summit Peak Road	5-20	From its intersection with Bitter Ck Rd, south	Carlisle Road	3.70	20	3	
Carlisle Road	5-21	From its intersection with Hwy 75, 3.1mls,north	Resident # 1823	14.70	20	3	
Goldking Imperial Mine Rd	5-22	From its intersection with Carlisle Road, east	Gate before Resident # 860	1.35	20	3	
			<b>Total Mileage District 5</b>	<b>67.60</b>			
<b>D-6</b>							
Tyrone-Ridge Access Road	6-1	From its intersection with Hwy 90, east	Ridge Road	8.80	20	3	
Cullum Drive	6-2	From its intersection with Hwy 90, east	Gate @ .69 miles	0.69	20	3	
Armijo Road	6-3	From its intersection with Cullum Drive, south	Coffey Circle (south side)	1.737	15	3	
<b>Armijo Road continues</b>		From its intersection with Cullum Drive, north	Hwy 90 (north side)				
Coffey Circle	6-4	From its intersection with Armijo Rd, east	Cul de Sac @ 0.25 mi	0.25	21	3	
Whitewater Road	6-5	From its intersection with Hwy 90, south	Ridge Road	19.94	20	3	
Frost Rd	6-6	From its intersection with Whitewater Rd, south	Corrals @ 9.98 miles	9.98	20	3	
Bertha Moore Road	6-7	From its intersection with Whitewater Rd, south	Resident # 1376	3.00	20	3	
Separ Road	6-8	From its intersection with Hwy 90, south	Last C-grd before I-10	32.70	22	3	
Jonnie McDonald Road	6-9	From its intersection with Separ, south	Separ Road	6.06	22	3	
Prevost Road	6-10	From its intersection with Separ, south	3rd arroyo crossing	2.30	22	3	
ACCESS Road to Gage	6-11	From its intersection with Separ, south	Gage Road	9.59	22	3	
		<b>Includes Y intersecting with Gage Road</b>					
Jones Ranch Road	6-12	From its intersection with Separ, north	Gate @ 2.60 miles	2.60	22	3	
Gage Road	6-13	From its intersection with Separ, north	Luna Cty Line Geo Mkr 1928	12.60	22	3	
Taylor Road	6-14	From its intersection with Separ, south	Separ Road	1.00	22	3	
Hughes Ranch Road	6-15	From its intersection with Interstate 10, south	Resident # 715	7.24	20	3	
Moore Ranch Road	6-16	From its intersection with Interstate 10, south	Resident # 360	3.65	20	3	
South Wells Road	6-17	From its intersection with	Hwy 9	6.62	20	3	

		Hwy 146, west					
Little Hatchet Mountain Rd	6-18	From its intersection with Hwy 9, south	Gate - Hidalgo County Line	15.85	18	3	
1st Street	6-19	From its intersection with Hwy 9, south	Before Resident # 34	0.30	20	3	
2nd Street	6-20	From its intersection with Hwy 9, south	Avenue B	0.39	20	3	
3rd Street	6-21	From its intersection with Hwy 9, south	Avenue C	0.29	20	3	
4th Street	6-22	From its intersection with Hwy 9, south	Avenue C	0.21	20	3	
5th Street	6-23	From its intersection with Hwy 9, south	Avenue C	0.20	20	3	
Avenue A	6-24	From its intersection with Hwy 81, west	EOR @ .55 miles	0.55	20	3	
Avenue B	6-25	From its intersection with Hwy 81, west	1st Street	0.45	20	3	
Avenue C	6-26	From its intersection with 5th Street, west	3rd Street	0.19	20	3	
Shipping Pens Road	6-27	From its intersection with Hwy 9, south - 4.5 mi	Shipping Pens	2.80	18	3	
Mitchelle Lane	6-28	From its intersection with Cullum Drive, north	Cul de Sac @ .446 mi	0.446	16	3	
Otis Lane	6-29	From its intersection with Michelle Lane, east	Cul de Sac @ .180 mi	0.18	16	3	
Marguerite Lane	6-30	From its intersection with Armijo Road, east	Kristine Lane cul de sac	0.482	15	3	
Kristine Lane	6-31	From its intersection with Armijo Road, east	Marguerite Lane cul de sac	0.299	16	3	
			<b>Total Mileage District 6</b>	<b>151.39</b>			
			<b>Grand Total</b>	<b>698.96</b>			

# APPENDIX C

## GRANT COUNTY

### AMERICANS WITH DISABILITIES ACT PUBLIC GRIEVANCE PROCEDURE

Title II of the Americans with Disabilities Act extends the prohibition of discrimination to include all services, programs and activities provided or made available by state and local governments.

Grant County establishes this grievance procedure to ensure prompt and equitable resolution of complaints or grievances alleging any action, policy or program that is prohibited by the Americans with Disabilities Act. This grievance procedure is to be used by any concerned individual (with or without a disability), a class of concerned individuals (with or without disabilities) or an authorized representative. This notice and form can be made available in alternative formats.

#### **Signed complaints should be sent to:**

Human Resources Specialist Grant

Phone: 575-574-0004

County

Phone: 575-574-0008

1400 Hwy 180 East

P.O. Box 898

Silver City, NM 88062

STEP 1: A grievance form is available, upon request. Failure to utilize this form in no way compromises this grievance procedure. The grievance should be filed, in writing, containing the name and address of the complainant, a brief description of the incident, policy or practice in violation and the accommodation sought to resolve this issue. The grievance should be filed within 180 calendar days after the individual becomes aware of the alleged incident.

The County shall acknowledge, in writing, receipt of the written grievance and notify the Grant County Manager of the grievance. The ADA Coordinator shall review the grievance for completeness of information, shall make all necessary parties aware of the grievance, investigate and/or obtain additional information related to the issue, if necessary, and shall attempt to resolve the grievance issue within 30 working days from receipt. Written notice to all parties of grievance status shall be given at that time, even if the matter has not yet been resolved.

STEP 2: If the ADA Coordinator is unable to resolve the grievance issue, a copy of the grievance and any documentation generated as a result of the grievance shall be forwarded to the Grant County legal department. The County Manager shall contact the grievant within 10 working days from the 30 days' expiration date, to schedule a meeting. (Although scheduled within 10 days, the meeting need not actually occur within 10 days.) After the County Manager meets with the grievant, the County Manager shall respond to the grievant, in writing, within 15 working days.

#### ALTERNATIVE GRIEVANCE PROCEDURES:

Nothing in this procedure prevents any individual(s) who believes they have a grievance under Title II of the ADA from taking other legal action to seek resolution.

#### WAIVERS:

Any timelines established in this procedure may be waived by written mutual consent.



**AMERICANS WITH DISABILITIES ACT  
GRANT COUNTY PUBLIC GRIEVANCE  
FORM**

Please complete this form as completely as possible. If you need help filling out this form, we would be happy to help you.

**Signed complaints should be sent to:**

Human Resources Specialist Grant County  
1400 Hwy 180 East  
P.O. Box 898  
Silver City, NM 88062

Your Name: \_\_\_\_\_ Current Date: \_\_\_\_\_

Your Address: \_\_\_\_\_

City: \_\_\_\_\_ State: \_\_\_\_\_ Zip: \_\_\_\_\_

Phone Number : \_\_\_\_\_ Alternate Phone Number: \_\_\_\_\_

**If completing on behalf of someone:**

Organization: \_\_\_\_\_

Contact Person: \_\_\_\_\_ Phone Number: \_\_\_\_\_

**Describe in as much detail as possible what happened**

When did it happen (date)? \_\_\_\_\_

Where did it happen? \_\_\_\_\_

Can you name anyone involved? \_\_\_\_\_

How would you like this resolved? What relief do you seek? \_\_\_\_\_

\_\_\_\_\_

## APPENDIX D

Wanted till 1920 -  
No one showed up

# Grant County ADA Transition Plan Public Input Meeting

Date and Time: 1-4-17 11:00 am

## Sign-In

**(Please use multiple lines if necessary)**

[illegible]

Date and Time: 1-4-17 2:00 pm

**(Please use multiple lines if necessary)**

- 29 -



Date and Time: 1-5-17 10:00am

(Please use multiple lines if necessary)

- 30 -

**Grant County ADA Transition Plan**

**January 4<sup>th</sup> 2017**

**Grant County Admin Building 2:00PM**

Karen Benediktson was our only attendee. Karen wanted to make sure we not only look at public access areas but also employee access areas. She also said that signage needs to have both braille and raised letters. Not all visually impaired are braille proficient so raised letters are important. She spoke a lot about Town of Silver City needs even though she knew this meeting was for County owned facilities.

A handwritten signature in black ink, appearing to read 'Michael Larisch', with a horizontal line drawn underneath the signature.

Michael Larisch

**Grant County ADA Transition Plan**

**January 4<sup>th</sup> 2017**

**Gila Senior Center 11:00AM**

Only myself, Ray Castillo and Carol Taylor (senior center manager) were in attendance. Several seniors were in the building but no one wanted to talk about the ADA transition plan.

A handwritten signature in black ink, appearing to read 'Michael Larisch', written over a horizontal line.

Michael Larisch



**Grant County ADA Transition Plan**

**January 5<sup>th</sup> 2017**

**Mimbres Senior Center 10:00AM**

Gene Neline and Nora spoke with me about the County buildings ADA needs. All of them felt the County was doing a great job meeting the needs of the elderly disabled. They liked the list we had compiled and did not have anything to add.

A handwritten signature in black ink, appearing to read "Michael Larisch", written over a horizontal line.

Michael Larisch

# THE DAILY PRESS and Independent

## YARD SERVICES

**ONE MAN & A TRUCK**  
Tree Trimming & Removal  
Yard Services  
Hauling etc.  
Major cleanup  
"We do it when we say  
We'll do it"  
Silver City 590-3127

## Legal

STATE OF NEW MEXICO  
IN THE PROBATE COURT  
GRANT COUNTY

IN THE MATTER OF  
THE ESTATE OF  
Michael Dale Mayne,  
DECEASED.

No. 2016-4342

**NOTICE TO CREDITORS**  
NOTICE IS HEREBY GIVEN  
that the undersigned has been  
appointed personal representa-  
tive of this estate. All persons hav-  
ing claims against this estate are  
required to present their claims  
within two (2) months after the  
date of the first publication of this  
notice, or the claims will be fore-  
ver barred. Claims must be pre-  
sented either to the undersigned  
personal representative at the  
address listed below or filed with  
the Probate Court of Grant Coun-  
ty, New Mexico, located at the  
following address: 1400 Highway  
180 East, Silver City, NM 88062.  
Dated: 16 December, 2016.

(s) Gary Steven Mayne  
23 W. Finon St.  
Bluewater, NM 87005  
505-290-1351

D20,27,23

## Legal

**WESTERN NEW MEXICO  
UNIVERSITY  
REQUEST FOR PROPOSAL**  
Western New Mexico University  
is requesting sealed RFP's for  
the following:

WNMU Bookstore Management  
RFP: 06-16/17  
Opening: January 5, 2017  
Opening Time: 3:30 pm

Copies of RFP documents may  
be obtained by contacting the  
Office of Materials and Re-  
source Management located at  
1000 W. College Avenue, Silver  
City, New Mexico or by email  
at amy.baca@wnmu.edu. Un-  
til final award of RFP, Western  
New Mexico University reserves  
the right to reject any and/or all  
RFP's, to waive technicalities, to  
re-advertise and to proceed oth-  
erwise when in the best interest  
of the University. RFP's shall be  
submitted sealed and plainly  
marked with the date, time,  
RFP name and number.  
Western New Mexico  
University  
By: Amy M Baca  
Director Materials and  
Resource Management

D20

## Legal

**Office Closure -  
Christmas Holiday**  
Grant County Administra-  
tive Offices will be closed Fri-  
day, December 23, 2016 and  
Monday, December 26, 2016,  
in observance of Christmas  
Eve and Christmas Day. Regu-  
lar business hours will resume  
on Tuesday, December 27,  
2016. Please contact the Grant  
County Regional Dispatch Au-  
thority at 575-388-8840 with  
questions or concerns pertain-  
ing to roads and/or law en-  
forcement.  
Merry Christmas!  
Brett Kasten,  
Commission Chairman  
By: (s) Bernadette L. Sublasky,  
Executive Assistant

D20

## Legal

**Grant County  
NOTICE OF  
PUBLIC MEETING**  
Grant County, New Mexico  
wishes to inform all interested  
parties that a public hearing will  
be held at the following:

**Date:** January 4, 2017  
**Location:** Cliff/Gila, NM -  
Gila Senior Center  
403 State Hwy 211  
Gila, NM 88038  
**Time:** 11:00 am

**Date:** January 4, 2017  
**Location:** Grant County  
Administration Building  
1400 Highway 180 E  
Silver City, NM 88061  
**Time:** 2:00 pm

**Date:** January 5, 2017  
**Location:** Mimbres, NM -  
San Lorenzo Senior Center  
14 Hwy 35  
Mimbres, NM 88049  
**Time:** 10:00 am

The purpose of this meeting  
will be to solicit input on the  
ADA Transition Plan.  
The ADA Transition Plan is  
a plan that establishes ADA  
planning priorities for County  
owned facilities with public ac-  
cess. The ADA Transition Plan  
encourages entities to plan for  
the development of ADA com-  
pliance improvements so they  
can plan for, fund, and devel-  
op ADA compliance improve-  
ments at a pace that sustains  
their activities.  
Those unable to attend the  
meeting may send written com-  
ments to:

**Grant County  
Administration Center  
Crystal Portillo  
1400 Hwy 180 E -  
P.O. Box 898  
Silver City, NM 88062  
575-574-0086**

D20

## Legal

**Shooting Range Closure -  
Christmas & New Year's  
Holiday**

The Grant County Shooting  
Range will be closed Friday,  
December 23, 2016 through  
Thursday, January 5, 2017, in  
observance of Christmas Eve,  
Christmas Day, New Year's  
Eve and New Year's Day. Regu-  
lar business hours will  
resume on Friday, January 6,  
2017. Please contact the Grant  
County Regional Dispatch Au-  
thority at 575-388-8840 with  
questions or concerns pertain-  
ing to roads and/or law en-  
forcement.  
Merry Christmas & Happy New  
Year!

D20

## Legal

**Office Closure -  
New Year's Holiday**  
The Grant County Administra-  
tive Offices will be closed Fri-  
day, December 30, 2016 and  
Monday, January 2, 2017, in  
observance of New Year's Eve  
and New Year's Day. Regular  
business hours will resume  
on Tuesday, January 3, 2017.  
Please contact the Grant Coun-  
ty Regional Dispatch Authority  
at 575-388-8840 with ques-  
tions or concerns pertaining to  
roads and/or law enforcement.  
Happy New Year!  
Brett Kasten,  
Commission Chairman  
By: (s) Bernadette L. Sublasky,  
Executive Assistant

D20

## Legal

The Special meeting of the  
Gila Regional Medical Center  
Board of Trustees is sched-  
uled for **Thursday, December  
22, 2016** at 7:00 p.m. in the  
**Board Room, 1313 E. 32nd  
St., Silver City, NM 88061**, pur-  
suant to Section 10-15-1, (H),  
NMSA 1978, of the Open Meet-  
ings Act. The Board may go  
into Executive Session for the  
purpose of discussing limited  
personnel matters, threatened/  
actual litigation, medical-legal/  
QA&I/peer review issues, and  
strategic planning. A copy of  
the agenda can be obtained  
from Angela Ortiz Administra-  
tive Assistant to the CEO, at  
the GRMC Administration Of-  
fice (575-538-4098). The public  
is invited to attend.

D19,20,21



**Blue Cross and Blue Shield  
of New Mexico**

A Division of Health Care Service Corporation, a Mutual Legal Reserve Company,  
an Independent Licensee of the Blue Cross and Blue Shield Association.

# **APPENDIX E**