

**GRANT COUNTY  
RESOLUTION NO. R-23-39**

**A RESOLUTION TO ENTER INTO A COOPERATIVE AGREEMENT  
BETWEEN THE COUNTY OF GRANT AND THE NEW MEXICO  
DEPARTMENT OF TRANSPORTATION FOR THE IMPROVEMENT OF  
ROADS WITHIN GRANT COUNTY.**

**WHEREAS**, the County of Grant requests a cooperative agreement with the New Mexico Department of Transportation under the Cooperative agreement to patch roadways and lay single penetration chipseal with drainage, shoulder improvements and striping on the following roads: **S Ridge Rd:** BOP starting 300' S of Lance Dr intersection going S for 2 miles to EOP; **Apache St:** BOP starting at intersection of Bonita Ave going E 0.65mi to EOP; **Kirkland Rd:** BOP starting at intersection of US-180 going S 2.08mi to EOP; **Flury Ln:** BOP starting at intersection Racetrack Rd going W for 0.6mi to EOP

**WHEREAS**, the estimated amount of these projects is \$190,221.00 in which the NMDOT will fund \$142,666.00 (75%) and the county will match \$47,555.00 (25%); and


**WHEREAS**, funds, equipment, labor and materials representing the County's share will be available when the agreement becomes effective, and will remain readily available until agreement is completed or legally terminated; and

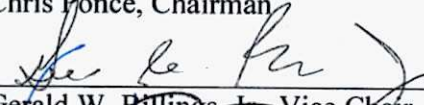
**WHEREAS**, funds representing the County's share of the agreement will be budgeted for, available and payable upon completion of the project.


**NOW THEREFORE, BE IT RESOLVED** by the Board of Grant County Commissioners to enter into Cooperative Agreement project Number SB2024. Control Number HW2 L00573 with the New Mexico Department of Transportation for LGRF Project for year 2024 to patch roadways and lay single penetration chipseal with drainage, shoulder improvements and striping on the following roads **S Ridge Rd:** BOP starting 300' S of Lance Dr intersection going S for 2 miles to EOP  
**Apache St:** BOP starting at intersection of Bonita Ave going E 0.65mi to EOP  
**Kirkland Rd:** BOP starting at intersection of US-180 going S 2.08mi to EOP  
**Flury Ln:** BOP starting at intersection Racetrack Rd going W for 0.6mi to EOP

*[Signature page follows]*

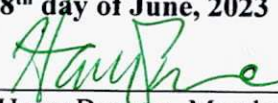
**APPROVED, ADOPTED, AND PASSED on this 8<sup>th</sup> day of June, 2023**

  
Chris Ponce, Chairman


  
Gerald W. Billings, Jr., Vice Chair

  
Eloy Medina, Member

  
Alicia Edwards, Member

  
Harry Browne, Member

ATTEST:

  
Marisa Castrillo, County Clerk

