

RESOLUTION No. R-17-23

A RESOLUTION TO ENTER INTO A COOPERATIVE AGREEMENT BETWEEN THE COUNTY OF GRANT AND THE NEW MEXICO DEPARTMENT OF TRANSPORTATION FOR THE IMPROVEMENT OF ROADS WITHIN GRANT COUNTY.

WHEREAS, the County of Grant requests a cooperative agreement with the New Mexico Department of Transportation under the Coop Projects to Grade roadway with a 2% crown and adding a six inch cap of compacted base course with drainage and shoulder improvements on Sacaton Road – B.O.P. starting at intersection of Shelley Road east 1 mile to E.O.P; Joseph Blane Road – B.O.P. starting at intersection of Owens Road north 1 mile to E.O.P; Brushy Mountain Road #1 – B.O.P. starting 2.5 miles from intersection of Highway 78 east 100ft. to E.O.P; Brush Mountain Road #2 – B.O.P. starting 3.2 miles from intersection of Highway 78 east 140ft to E.O.P. and,

WHEREAS, the estimated amount of these projects is \$74,433.00 in which the NMDOT will fund \$55,825.00 (75%) and the county will match \$18,608.00 (25%) and,

WHEREAS, funds, equipment, labor and materials representing the County's share will be available when the agreement becomes effective, and will remain readily available until agreement is completed or legally terminated, and

WHEREAS, funds representing the County's share of the agreement will be budgeted for, available and payable upon completion of the project.

NOW THEREFORE, BE IT RESOLVED by the Board of Grant County Commissioners to enter into Cooperative Agreement project Number SP-1-18(901). Control Number HW2 L100302 with the New Mexico Department of Transportation for LGRF Project for year 2016 – 2017 to Grade roadway with a 2% crown and adding a 6 inch cap of compacted base course with drainage and shoulder improvements to Sacaton Road – B.O.P. starting at intersection of Shelley Road east 1 mile to E.O.P; Joseph Blane Road – B.O.P. starting at intersection of Owens Road north 1 mile to E.O.P; Brushy Mountain Road #1 – B.O.P. starting 2.5 miles from intersection of Highway 78 east 100ft. to E.O.P; Brushy Mountain #2 – B.O.P. starting 3.2 miles from intersection of Highway 78 east 140ft. to E.O.P.

DONE IN SILVER CITY, GRANT COUNTY, NEW MEXICO THIS 15th DAY OF JUNE, 2017


BOARD OF GRANT COUNTY COMMISSIONERS




BRETT KASTEN, CHAIRMAN



GABRIEL RAMOS, MEMBER




ALICIA EDWARDS, MEMBER



GERALD W. BILLINGS JR, MEMBER



HARRY BROWNE, MEMBER



MARISA CASTRILLO, GRANT COUNTY CLERK

By: _____
DEPUTY CLERK