

RESOLUTION No. R-20-23

A RESOLUTION TO ENTER INTO A COOPERATIVE AGREEMENT BETWEEN THE COUNTY OF GRANT AND THE NEW MEXICO DEPARTMENT OF TRANSPORTATION FOR PROJECT NUMBER CAP

WHEREAS, the County of Grant requests a cooperative agreement with the New Mexico Department of Transportation under the Cooperative agreement to patch roadways and lay single penetration chipseal with drainage, shoulder improvements and striping on the following roads: **Gideon Truesdale** – BOP starting at Grandview intersection east 0.19miles to end of cul-de-sac; **Helen Lynch Pl** – BOP starting at intersection of Cottonwood east .03miles to end of cul-de-sac; **Hideaway Ln** – BOP starting at intersection of Cottonwood east 0.11miles to end of cul-de-sac; **Holly Ln** – BOP starting at intersection of Whispering Hills west 0.12miles to end of cul-de-sac; **Ironwood Ln** – BOP starting at intersection of Whispering Hills west 0.10miles to end of cul-de-sac; **Kachina Cir** – BOP starting at intersection of Arrowhead west 0.10miles to end of cul-de-sac; **Laguna del Oso** – BOP starting at NM-35 southwest 0.84miles to EOP; **Mountain View Ln** – BOP starting at intersection of Whispering Hills north 0.04mi to EOP; **Pinon Ln** – BOP starting at intersection of Whispering Hills west 0.12miles to end of cul-de-sac; **Racetrack Rd** – BOP starting at intersection of US-180 southeast 3.6miles to EOP; **Roadrunner Ln** – BOP starting at intersection of Whispering Hills north 0.05miles to end of cul-de-sac; **Schiff Trl** – BOP starting at intersection of Grandview southwest 0.27miles to EOP; **Shadow Mountain Rd** – BOP starting at intersection of Grandview west 0.32miles to EOP; **Sully Cir** – BOP starting at intersection of Grandview east 0.02miles to end of cul-de-sac; **Timmer Way East** – BOP starting at Grandview intersection east 0.12miles to end of cul-de-sac; **Timmer Way West** – BOP starting at intersection of Grandview west 0.07miles to end of cul-de-sac; **Zia Cir** – BOP starting at intersection of Grandview west 0.10miles to end of cul-de-sac; **Eddie Ward Way** – BOP starting at intersection of Grandview west 0.26miles to end of cul-de-sac; **Callecita Del Oro** – BOP starting at Laguna del Oso west 0.54miles to EOP; **Cochise Cir** – BOP starting at intersection of Arrowhead east 0.15miles to end of cul-de-sac; **Bonnie Trl** – BOP starting at intersection of Eddie Ward Way north 0.09miles to EOP; **Apache Cir** – BOP starting at intersection of Arrowhead east 0.04miles to end of cul-de-sac.

WHEREAS, the estimated amount of these projects is \$199,605.00 in which the NMDOT will fund \$149,704.00 (75%) and the county will match \$49,901.00 (25%); and


WHEREAS, funds, equipment, labor and materials representing the County's share will be available when the agreement becomes effective, and will remain readily available until agreement is completed or legally terminated; and

WHEREAS, funds representing the County's share of the agreement will be budgeted for, available and payable upon completion of the project.


NOW THEREFORE, BE IT RESOLVED by the Board of Grant County Commissioners to enter into Cooperative Agreement project Number CAP. Control Number HW2 L100435 with the New Mexico Department of Transportation for LGRF Project for year 2019 – 2020 to patch roadways and lay single penetration chipseal with drainage, shoulder improvements and striping on the following roads: **Gideon Truesdale** – BOP starting at Grandview intersection east 0.19miles to end of cul-de-sac; **Helen Lynch Pl** – BOP starting at intersection of Cottonwood east .03miles to end of cul-de-sac;

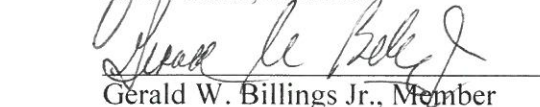
Hideaway Ln – BOP starting at intersection of Cottonwood east 0.11miles to end of cul-de-sac; **Holly Ln** – BOP starting at intersection of Whispering Hills west 0.12miles to end of cul-de-sac; **Ironwood Ln** – BOP starting at intersection of Whispering Hills west 0.10miles to end of cul-de-sac; **Kachina Cir** – BOP starting at intersection of Arrowhead west 0.10miles to end of cul-de-sac; **Laguna del Oso** – BOP starting at NM-35 southwest 0.84miles to EOP; **Mountain View Ln** – BOP starting at intersection of Whispering Hills north 0.04mi to EOP; **Pinon Ln** – BOP starting at intersection of Whispering Hills west 0.12miles to end of cul-de-sac; **Racetrack Rd** – BOP starting at intersection of US-180 southeast 3.6miles to EOP; **Roadrunner Ln** – BOP starting at intersection of Whispering Hills north 0.05miles to end of cul-de-sac; **Schiff Trl** – BOP starting at intersection of Grandview southwest 0.27miles to EOP; **Shadow Mountain Rd** – BOP starting at intersection of Grandview west 0.32miles to EOP; **Sully Cir** – BOP starting at intersection of Grandview east 0.02miles to end of cul-de-sac; **Timmer Way East** – BOP starting at Grandview intersection east 0.12miles to end of cul-de-sac; **Timmer Way West** – BOP starting at intersection of Grandview west 0.07miles to end of cul-de-sac; **Zia Cir** – BOP starting at intersection of Grandview west 0.10miles to end of cul-de-sac; **Eddie Ward Way** – BOP starting at intersection of Grandview west 0.26miles to end of cul-de-sac; **Callecita Del Oro** – BOP starting at Laguna del Oso west 0.54miles to EOP; **Cochise Cir** – BOP starting at intersection of Arrowhead east 0.15miles to end of cul-de-sac; **Bonnie Trl** – BOP starting at intersection of Eddie Ward Way north 0.09miles to EOP; **Apache Cir** – BOP starting at intersection of Arrowhead east 0.04miles to end of cul-de-sac.

DONE IN SILVER CITY, GRANT COUNTY, NEW MEXICO THIS 16th DAY OF JULY 2020


Chris Ponce, Chairman

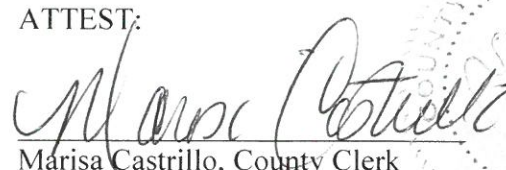

Alicia Edwards, Vice Chair


Javier Salas, Member


Gerald W. Billings Jr., Member


Harry Browne, Member

ATTEST:


Marisa Castrillo, County Clerk

