

State of New Mexico  
County of Grant  
Resolution No. R-20-40

**CERTIFICATE OF PROPERTY TAX RATES IN MILLS FOR TAX YEAR 2020**

**WHEREAS**, Grant Count has reviewed the Certificate of Tax Rates setting the 2020 property tax rate for government units in Grant County; and


**WHEREAS**, the 2020 tax rate for government units sharing in the taxes are in accordance with the Property Tax Code; and

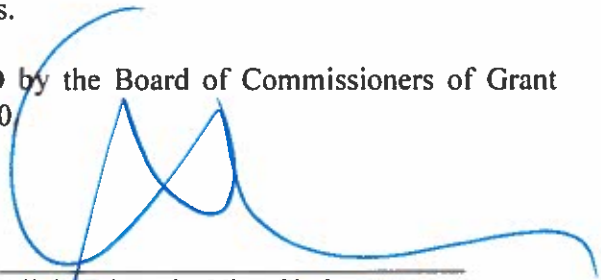
**WHEREAS**, Section 7-38-34 requires the Board of County Commissioners issue a written order imposing the tax at the rate set on the net taxable value of property; and

**WHEREAS**, a copy of such tax rate has been attached and made a part of this Resolution.


**NOW, THEREFORE, BE IT RESOLVED**, that the Board of Commissioners of Grant County do hereby impose the 2020 property tax rates.

**PASSED, ADOPTED, AND APPROVED** by the Board of Commissioners of Grant County, New Mexico this 8th day of September 2020

  
Chris M. Ponce, Chairman


  
Alicia Edwards, Vice Chair


  
Javier Salas, Member

  
Gerald W. Billings Jr., Member

  
Harry Browne, Member

ATTEST:

  
Marisa Castrillo, Clerk





State of New Mexico  
Department of Finance & Administration  
180 Bataan Memorial Building  
Santa Fe, New Mexico 87501  
Phone: (505) 827-4985  
Fax: (505) 827-4984  
www.nmdfa.state.nm.us

Michelle Lujan Grisham  
GOVERNOR

Deborah K. Romero  
Acting Cabinet Secretary

September 1, 2020

The Honorable Chris Ponce  
Grant County  
P.O. Box 898  
Silver City, NM 88062

Order Setting Property Tax Rates - 2020 Property Tax Year

Dear Commissioner Ponce,

Pursuant to NMSA 1978, Sections 7-37-7(A) and 7-38-33(A), I issue this order setting the 2020 tax rates in the attached Certificate of Property Tax Rates (Certificate) for all governmental units imposing rates in your county.

NMSA 1978, Section 7-38-34 requires the Board of County Commissioners (Board) to issue and deliver to the County Assessor its own written order imposing these rates within five days of its receipt of this rate-setting order. Before the Board issues its order, the county is responsible for ensuring that the rates are correct, in accordance with 3.6.50.1 I (D) NMAC. To further those efforts, please immediately share the Certificate with all governmental units (other than the State) that have rates included in the Certificate, so that they may also check the accuracy of their rates. In addition, please note that the "percentage change I" used as specified in NMSA 1978, Section 7-37-7.1 (A) for yield control calculations this year was 1.77%.

Any questions concerning or suspected errors in the rates should be immediately brought to the attention of the Local Government Division's Budget and Finance Bureau Chief, Brenda L. Suazo-Giles, at 505-670-9817; or Special Projects Analyst, Jolene Gonzales, at 505-827-4900.

Sincerely,

Deborah K. Romero  
Acting Secretary of Finance & Administration

cc: Property Tax Division, Taxation & Revenue Department (via email)  
County Assessor (via email)  
County Treasurer (via email)

Enclosure(s): Certificate of Property Tax Rates

CERTIFICATE OF PROPERTY TAX RATES IN MILLS

GRANT COUNTY

TAX YEAR 2020

Revised 09/04/2020

NET TAXABLE VALUE:

	\$818,453,839									
	<b>MUNICIPALITY:</b>	Silver City	Silver City			Copper	Hurley	Hurley		
	<b>TAXABLE VALUE:</b>	150,324,766	72,915,561	226,276,099	102,568,046	38,562,820	10,865,393	1,631,507	43,144,320	18,624,884
	<b>CATEGORY:</b>	1 IN R	1 IN NR	1 OUT R	1 OUT NR	1 OUT NR	2H IN R	2H IN NR	2 OUT R	2 OUT NR
State Debt Service		1.360	1.360	1.360	1.360	1.360	1.360	1.360	1.360	1.360
<b>Total State</b>		1.360	1.360	1.360	1.360	1.360	1.360	1.360	1.360	1.360
County Operational		6.407	11.850	6.407	11.850	11.850	6.407	11.850	6.407	11.850
County Debt Service		1.197	1.197	1.197	1.197	1.197	1.197	1.197	1.197	1.197
<b>Total County</b>		7.604	13.047	7.604	13.047	13.047	7.604	13.047	7.604	13.047
Municipal Operational		2.692	3.825				4.334	4.971		
Municipal Debt Service		0.000	0.000							
<b>Total Municipal</b>		2.692	3.825				4.334	4.971		
School District Operational		0.266	0.486	0.266	0.486	0.486	0.315	0.444	0.315	0.444
School District Debt Service		0.447	0.447	0.447	0.447	0.447	7.083	7.083	7.083	7.083
School Dist. Cap. Improvement		1.991	2.000	1.991	2.000	2.000	1.998	2.000	1.998	2.000
House Bill 33, School Building		1.493	1.500	1.493	1.500	1.500	0.000	0.000	0.000	0.000
School District Ed. Tech. Debt Svc		0.000	0.000	0.000	0.000	0.000	0.000	0.000	0.000	0.000
<b>Total School District</b>		4.197	4.433	4.197	4.433	4.433	9.396	9.527	9.396	9.527
<b>Total State, County, Municipal, &amp; School District</b>		15.853	22.665	13.161	18.840	18.840	22.694	28.905	18.360	23.934
Other:										
<b>Total Other</b>		0.000	0.000	0.000	0.000	0.000	0.000	0.000	0.000	0.000
<b>GRAND TOTAL</b>		<b>15.853</b>	<b>22.665</b>	<b>13.161</b>	<b>18.840</b>	<b>18.840</b>	<b>22.694</b>	<b>28.905</b>	<b>18.360</b>	<b>23.934</b>

Where Applicable:

Cattle Indemnity	10.000	Upper Gila Watershed Dist:	5.000
Sheep/Goats/Swine/Alpaca	10.000		
Dairy Cattle	5.000	Predator Control:	0.00 cents per head
Bison/Camelids/Ratite	10.000		on cattle, sheep and goats
Horses/Asses/Mules	8.256		

CERTIFICATE OF PROPERTY TAX RATES IN MILLS

GRANT COUNTY

TAX YEAR 2020

Revised 09/04/2020

NET TAXABLE VALUE:

	\$818,453,839	Copper	Bayard	Bayard	Santa Clara	Santa Clara
	MUNICIPALITY:	Production	Bayard	Bayard	Santa Clara	Santa Clara
	TAXABLE VALUE:	115,326,279	17,259,372	4,210,321	12,801,732	3,942,739
	CATEGORY:	2 OUT NR	2B IN R	2B IN NR	2C IN R	2C IN NR
State Debt Service		1.360	1.360	1.360	1.360	1.360
Total State		1.360	1.360	1.360	1.360	1.360
County Operational		11.850	6.407	11.850	6.407	11.850
County Debt Service		1.197	1.197	1.197	1.197	1.197
Total County		13.047	7.604	13.047	7.604	13.047
Municipal Operational			4.361	5.225	2.707	4.225
Municipal Debt Service						
Total Municipal			4.361	5.225	2.707	4.225
School District Operational		0.444	0.315	0.444	0.315	0.444
School District Debt Service		7.083	7.083	7.083	7.083	7.083
School Dist. Cap. Improvement		2.000	1.998	2.000	1.998	2.000
House Bill 33, School Building		0.000	0.000	0.000	0.000	0.000
School District Ed. Tech. Debt Svc		0.000	0.000	0.000	0.000	0.000
Total School District		9.527	9.396	9.527	9.396	9.527
Total State, County, Municipal, & School District		23.934	22.721	29.159	21.067	28.159
Other:						
Total Other		0.000	0.000	0.000	0.000	0.000
<b>GRAND TOTAL</b>		<b>23.934</b>	<b>22.721</b>	<b>29.159</b>	<b>21.067</b>	<b>28.159</b>

Where Applicable:

Cattle Indemnity	10.000
Sheep/Goats/Swine/Alpaca	10.000
Dairy Cattle	5.000
Bison/Camelids/Ratite	10.000
Horses/Asses/Mules	8.256

# 2020 TAX RATES

STATE DEBT SERVICE	0.001360
COUNTY OPERATIONAL RES	0.006407
COUNTY OPERATIONAL NON-RES	0.011850
COUNTY DEBT SERVICE	0.001197



SCHOOL DISTRICT	CODE	MUNICIPAL RATE	SCHOOL RATE	TOTAL RATE
1-IN	RES	0.002692	0.004197	0.015853
	NON-RES	0.003825	0.004433	0.022665
1-OUT	RES		0.004197	0.013161
	NON-RES		0.004433	0.018840
2-B	RES	0.004361	0.009396	0.022721
	NON-RES	0.005225	0.009527	0.029159
2-C	RES	0.002707	0.009396	0.021067
	NON-RES	0.004225	0.009527	0.028159
2-H	RES	0.004334	0.009396	0.022694
	NON-RES	0.004971	0.009527	0.028905
2-OUT	RES		0.009396	0.018360
	NON-RES		0.009527	0.023934

1-W GILA WATERSHED	0.005000
CATTLE	0.010000
SHEEP/GOATS/SWINE/ALPACA	0.010000
DAIRY CATTLE	0.005000
BISON/CAMELIDS/RATITES	0.010000
HORSES/ASSES/MULES	0.008256
PREDATOR CONTROL (Per Head)	0.000000

# COMPARISON OF 2019 & 2020 TAX RATES

## 2019 TAX RATES

STATE	
STATE DEBT SERVICE	0.001360
COUNTY	
OPERATIONAL RES	0.006433
OPERATIONAL NON-RES	0.011850
DEBT SERVICE	0.001109



SCHOOL DISTRICT	CODE	MUNICIPAL RATE	SCHOOL RATE	TOTAL RATE
1-IN	RES	0.002725	0.005879	<b>0.017506</b>
	NON-RES	0.003640	0.006070	<b>0.024029</b>
1-OUT	RES		0.005879	<b>0.014781</b>
	NON-RES		0.006070	<b>0.020389</b>
2-B	RES	0.004367	0.009284	<b>0.022553</b>
	NON-RES	0.005225	0.009385	<b>0.028929</b>
2-C	RES	0.002725	0.009284	<b>0.020911</b>
	NON-RES	0.003961	0.009385	<b>0.027665</b>
2-H	RES	0.004335	0.009284	<b>0.022521</b>
	NON-RES	0.004536	0.009385	<b>0.02824</b>
2-OUT	RES		0.009284	<b>0.018186</b>
	NON-RES		0.009385	<b>0.023704</b>

1-W GILA WATERSHED	0.005000
CATTLE	0.010000
SHEEP/GOATS/SWINE/ALPACA	0.010000
DAIRY CATTLE	0.005000
BISON/CAMELIDS/RATITES	0.009659
HORSES/ASSES/MULES	0.008504
PREDATOR CONTROL	0.000000

Per Head

## 2020 TAX RATES

STATE	
STATE DEBT SERVICE	0.001360
COUNTY	
OPERATIONAL RES	0.006407
OPERATIONAL NON-RES	0.011850
DEBT SERVICE	0.001197



SCHOOL DISTRICT	CODE	MUNICIPAL RATE	SCHOOL RATE	TOTAL RATE
1-IN	RES	0.002692	0.004197	<b>0.015853</b>
	NON-RES	0.003825	0.004433	<b>0.022665</b>
1-OUT	RES		0.004197	<b>0.013161</b>
	NON-RES		0.004433	<b>0.018840</b>
2-B	RES	0.004361	0.009396	<b>0.022721</b>
	NON-RES	0.005225	0.009527	<b>0.029159</b>
2-C	RES	0.002707	0.009396	<b>0.021067</b>
	NON-RES	0.004225	0.009527	<b>0.028159</b>
2-H	RES	0.004334	0.009396	<b>0.022694</b>
	NON-RES	0.004971	0.009527	<b>0.028905</b>
2-OUT	RES		0.009396	<b>0.018360</b>
	NON-RES		0.009527	<b>0.023934</b>

1-W GILA WATERSHED	0.005000
CATTLE	0.010000
SHEEP/GOATS/SWINE/ALPACA	0.010000
DAIRY CATTLE	0.005000
BISON/CAMELIDS/RATITES	0.010000
HORSES/ASSES/MULES	0.008256
PREDATOR CONTROL	0.000000

Per Head

## ANALYSIS OF 2019 & 2020 TAX RATES

### 2019 TAX RATES

STATE	
STATE DEBT SERVICE	0.001360
COUNTY	
OPERATIONAL RES	0.006433
OPERATIONAL NON-RES	0.011850
DEBT SERVICE	0.001109



SCHOOL DISTRICT	CODE	MUNICIPAL RATE	SCHOOL RATE	TOTAL RATE
1-IN	RES	0.002725	0.005879	0.017506
	NON-RES	0.003640	0.006070	0.024029
1-OUT	RES		0.005879	0.014781
	NON-RES		0.006070	0.020389
2-B	RES	0.004367	0.009284	0.022553
	NON-RES	0.005225	0.009385	0.028929
2-C	RES	0.002725	0.009284	0.020911
	NON-RES	0.003961	0.009385	0.027665
2-H	RES	0.004335	0.009284	0.022521
	NON-RES	0.004536	0.009385	0.028240
2-OUT	RES		0.009284	0.018186
	NON-RES		0.009385	0.023704

1-W GILA WATERSHED	0.005000	
CATTLE	0.010000	
SHEEP/GOATS/SWINE	0.010000	
DAIRY CATTLE	0.005000	
BISON	0.009659	
HORSES/ASSES/MULES	0.008504	
PREDATOR CONTROL	0.000000	Per Head

### 2020 TAX RATES

STATE	
STATE DEBT SERVICE	0.001360
COUNTY	
OPERATIONAL RES	0.006407
OPERATIONAL NON-RES	0.011850
DEBT SERVICE	0.001197



SCHOOL DISTRICT	CODE	MUNICIPAL RATE	SCHOOL RATE	TOTAL RATE
1-IN	RES	0.002692	0.004197	0.015853
	NON-RES	0.003825	0.004433	0.022665
1-OUT	RES		0.004197	0.013161
	NON-RES		0.004433	0.018840
2-B	RES	0.004361	0.009396	0.022721
	NON-RES	0.005225	0.009527	0.029159
2-C	RES	0.002707	0.009396	0.021067
	NON-RES	0.004225	0.009527	0.028159
2-H	RES	0.004334	0.009396	0.022694
	NON-RES	0.004971	0.009527	0.028905
2-OUT	RES		0.009396	0.018360
	NON-RES		0.009527	0.023934

1-W GILA WATERSHED	0.005000	
CATTLE	0.010000	
SHEEP/GOATS/SWINE	0.010000	
DAIRY CATTLE	0.005000	
BISON	0.010000	
HORSES/ASSES/MULES	0.008256	
PREDATOR CONTROL	0.000000	Per Head

### DIFFERENCE IN TAX RATES

STATE	Net Change	% Change
STATE DEBT SERVICE	0.000000	0.0%
COUNTY		
OPERATIONAL RES	-0.000026	-0.4%
OPERATIONAL NON-RES	0.000000	0.0%
DEBT SERVICE	0.000088	7.9%

SCHOOL DISTRICT	CODE	MUNICIPAL RATE	NET CHANGE	% CHANGE	SCHOOL RATE	NET CHANGE	% CHANGE	TOTAL RATE	NET CHANGE	% CHANGE
1-IN	RES	0.002692	-0.000033	-1.2%	0.004197	(0.001682)	-28.6%	0.015853	(0.001653)	-9.4%
	NON-RES	0.003825	0.000185	5.1%	0.004433	(0.001637)	-27.0%	0.022665	(0.001364)	-5.7%
1-OUT	RES				0.004197	(0.001682)	-28.6%	0.013161	(0.001620)	-11.0%
	NON-RES				0.004433	(0.001637)	-27.0%	0.018840	(0.001549)	-7.6%
2-B	RES	0.004361	-0.000006	-0.1%	0.009396	0.000112	1.2%	0.022721	0.000168	0.7%
	NON-RES	0.005225	0.000000	0.0%	0.009527	0.000142	1.5%	0.029159	0.000230	0.8%
2-C	RES	0.002707	-0.000018	-0.7%	0.009396	0.000112	1.2%	0.021067	0.000156	0.7%
	NON-RES	0.004225	0.000264	6.7%	0.009527	0.000142	1.5%	0.028159	0.000494	1.8%
2-H	RES	0.004334	-0.000001	0.0%	0.009396	0.000112	1.2%	0.022694	0.000173	0.8%
	NON-RES	0.004971	0.000435	9.6%	0.009527	0.000142	1.5%	0.028905	0.000665	2.4%
2-OUT	RES				0.009396	0.000112	1.2%	0.018360	0.000174	1.0%
	NON-RES				0.009527	0.000142	1.5%	0.023934	0.000230	1.0%

		NET CHANGE	% CHANGE
1-W GILA WATERSHED	0.005000	0.000000	0.0%
CATTLE	0.010000	0.000000	0.0%
SHEEP/GOATS/SWINE	0.010000	0.000000	0.0%
DAIRY CATTLE	0.005000	0.000000	0.0%
BISON	0.010000	0.000341	3.5%
HORSES/ASSES/MULES	0.008256	(0.000248)	-2.9%
PREDATOR CONTROL	0.000000	0.000000	#DIV/0!